







# Georges River Local Environmental Plan 2021

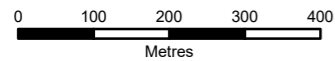
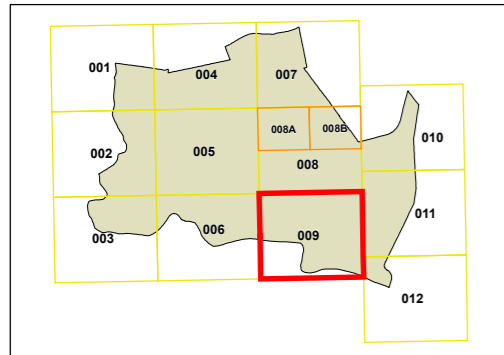
## Heritage Map - Sheet HER\_009

### Heritage

-  Conservation Area - General
-  Item - General
-  Item - Archaeological

### Cadastre

-  Cadastre 14/10/2024 © Spatial Services



Projection: GDA 1994  
MGA Zone 56

Scale: 1:10,000 @ A3

Map Identification Number: 2930\_COM\_HER\_009\_010\_20241014