







**Georges River
Local
Environmental Plan
2021**

**Heritage Map
- Sheet HER_010**

Heritage

-  Conservation Area - General
-  Item - General
-  Item - Archaeological

Cadastre

-  Cadastre 20/04/2021 © Spatial Services

