



**Georges River
Local
Environmental Plan
2021**

**Heritage Map
- Sheet HER_012**

Heritage

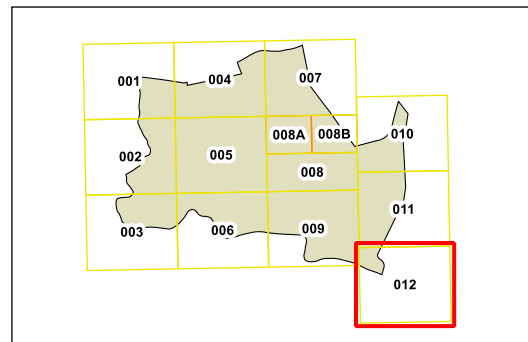
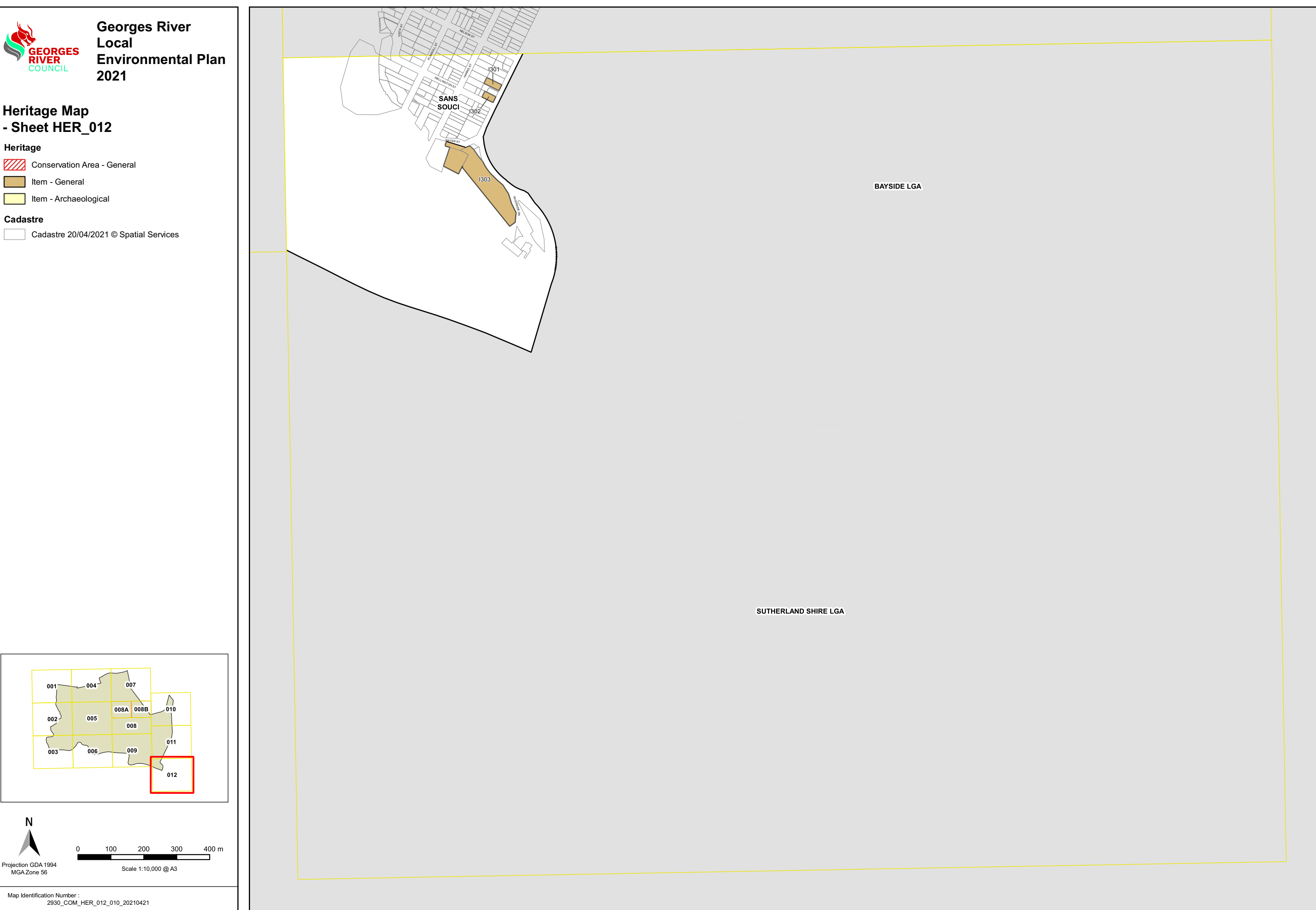
Conservation Area - General

Item - General

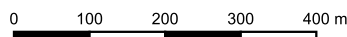
Item - Archaeological

Cadastre

Cadastre 20/04/2021 © Spatial Services



Projection GDA 1994
MGA Zone 56



Scale 1:10,000 @ A3

Map Identification Number :
2930_COM_HER_012_010_20210421