



Georges River Local Environmental Plan 2021


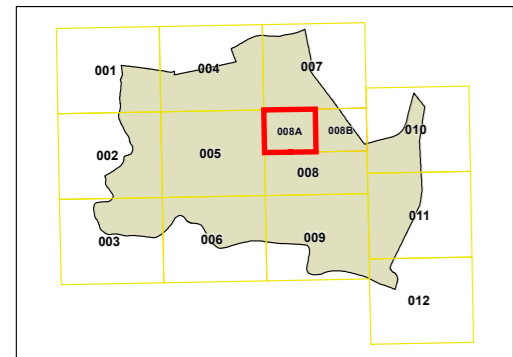
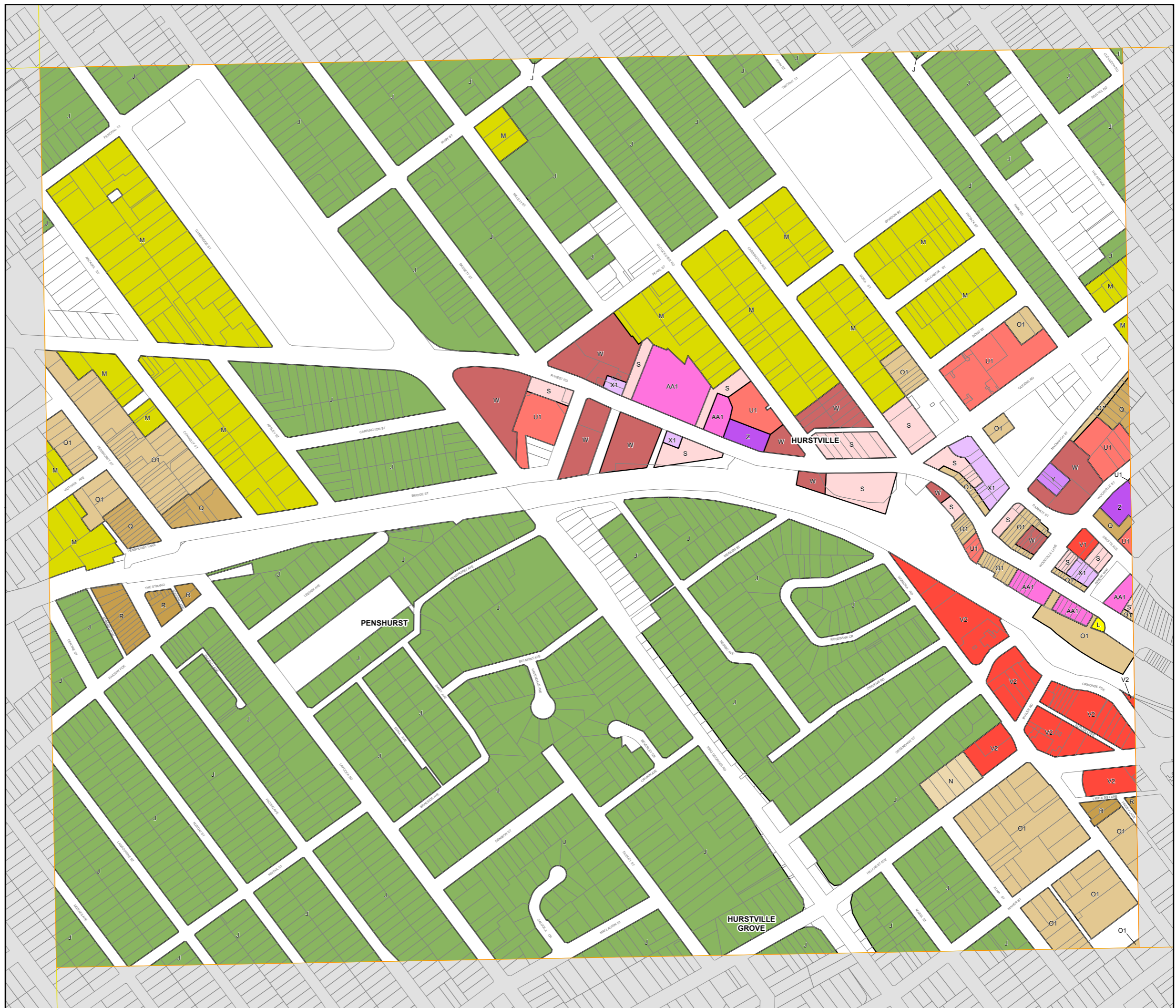
Height of Buildings Map - Sheet HOB_008A

Maximum Building Height (m)

J	9
L	11
M	12
N	13
O1	15
O2	16
P	18
Q	19
R	21
S	23
T	28
U1	30
U2	33
U3	34.5
V1	35
V2	39
W	40
X1	45
X2	46.5
Y	50
Z	55
AA1	60
AA2	65

Cadastre

□ Cadastre 13/07/2021 © Spatial Services



Projection: GDA 1994
MGA Zone 56

Scale: 1:5,000 @ A3

Map Identification Number: 2930_COM_HOB_008A_005_20210713