



# Georges River Local Environmental Plan 2021

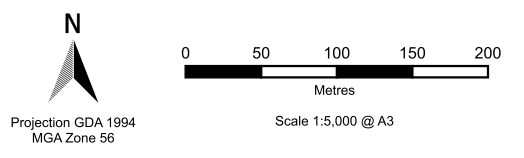
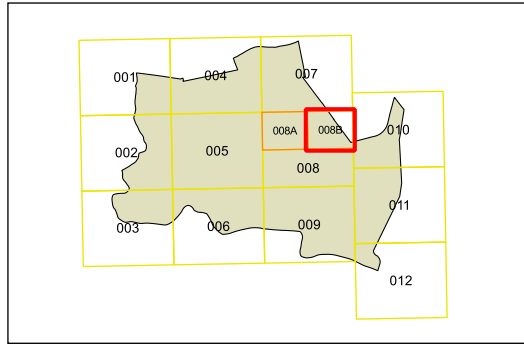
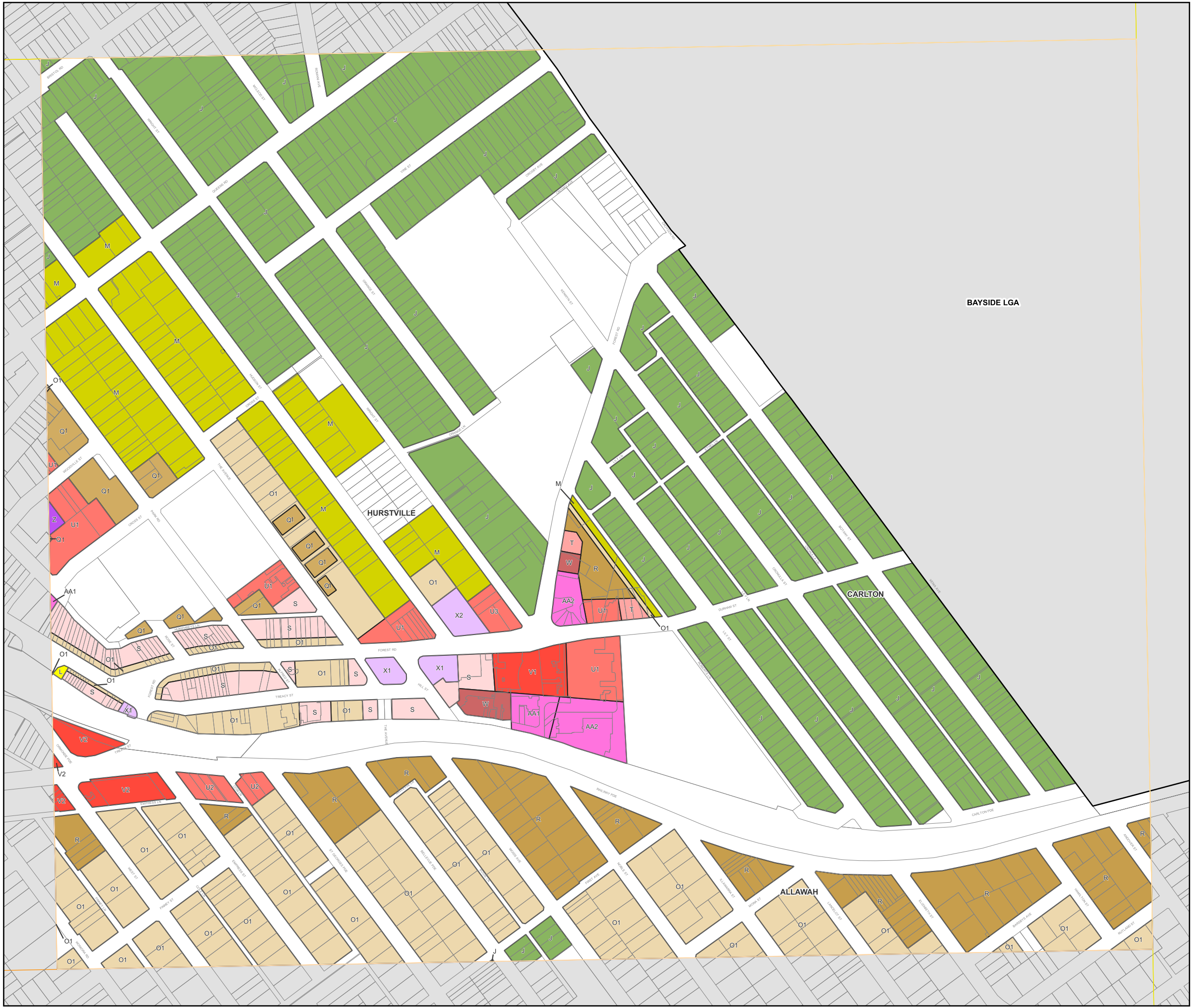
Height of Buildings Map  
- Sheet HOB\_008B

### Maximum Building Height (m)

- J 9
- L 11
- M 12
- N 13
- O1 15
- O2 16
- P 18
- Q1 19
- Q2 20
- R 21
- S 23
- T 28
- U1 30
- U2 33
- U3 34.5
- V1 35
- V2 39
- W 40
- X1 45
- X2 46.5
- Y 50
- Z 55
- AA1 60
- AA2 65

### Cadastre

Cadastre 27/10/2025 © Spatial Services



Map Identification Number: 2930\_COM\_HOB\_008B\_005\_20251027