



**Georges River  
Local  
Environmental Plan  
2021**

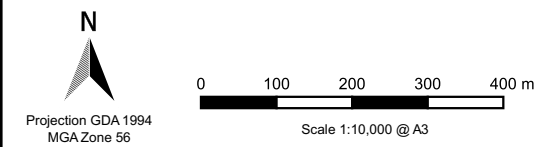
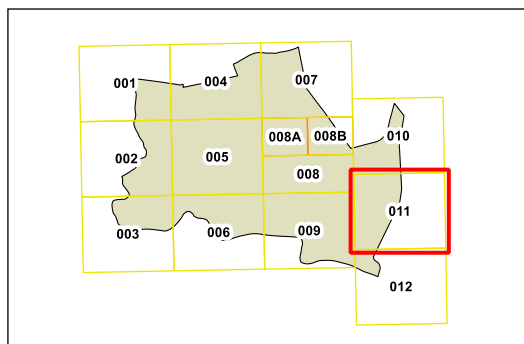
**Height of Buildings Map  
- Sheet HOB\_011**

**Maximum Building Height (m)**

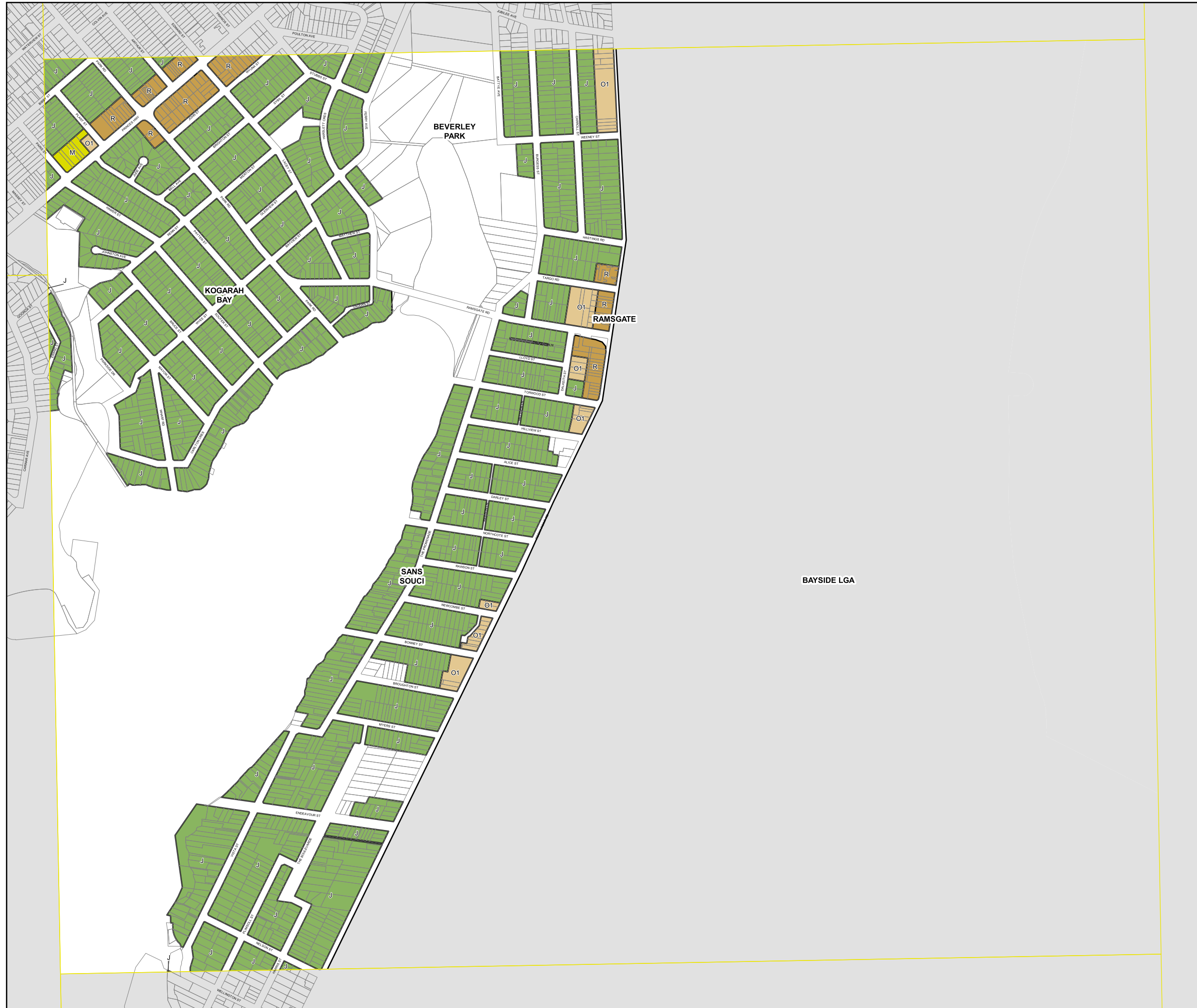
J	9
L	11
M	12
N	13
O1	15
O2	16
P	18
Q	19
R	21
S	23
T	28
U1	30
U2	33
U3	34.5
V1	35
V2	39
W	40
X1	45
X2	46.5
Y	50
Z	55
AA1	60
AA2	65

**Cadastre**

□ Cadastre 20/04/2021 © Spatial Services



Map Identification Number :  
2930\_COM\_HOB\_011\_010\_20210421



BAYSIDE LGA