



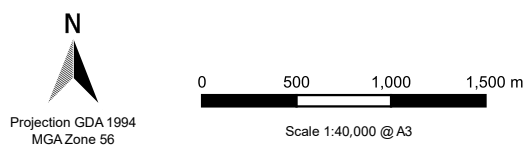
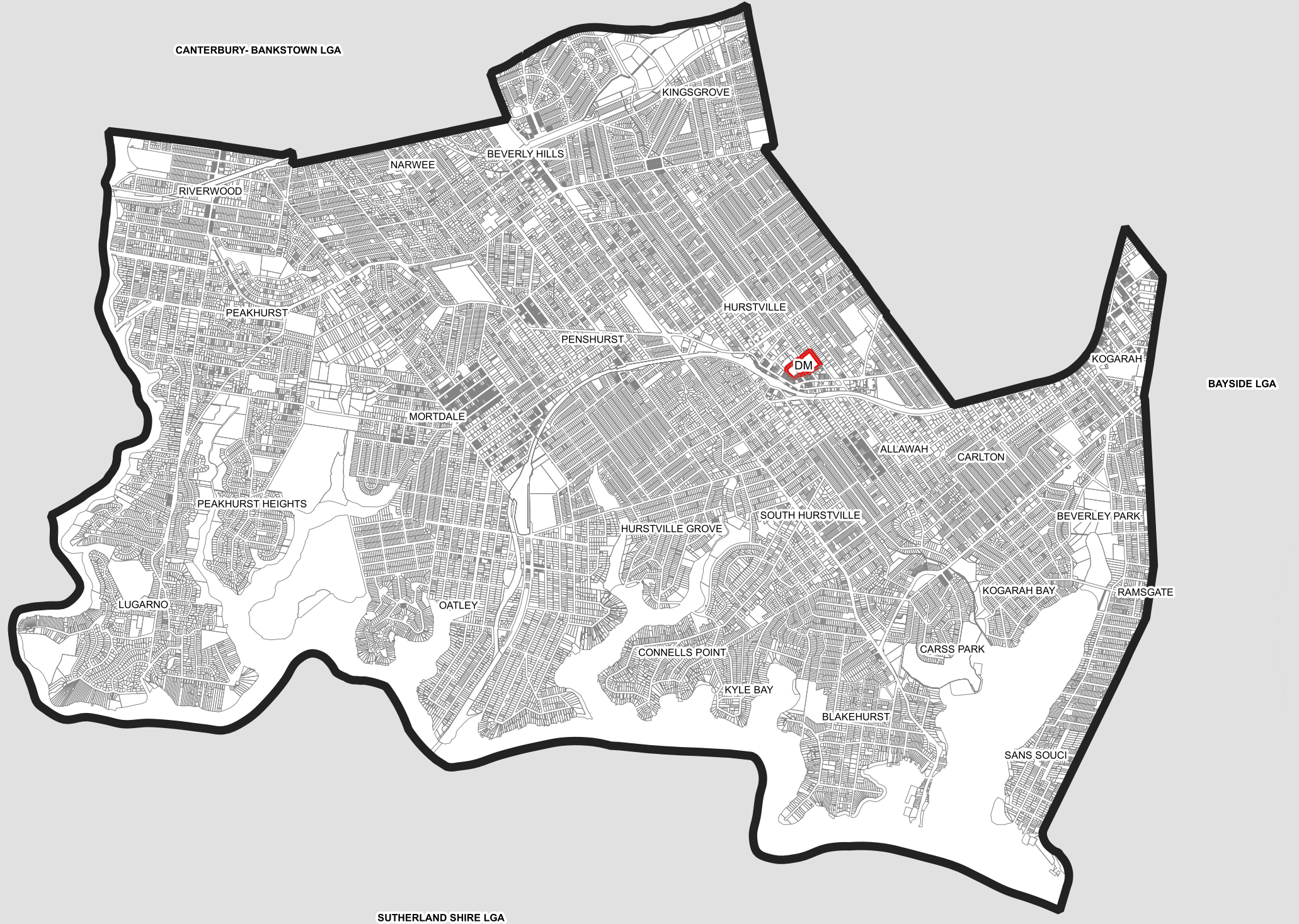




**Georges River
Local
Environmental Plan
2021**

**Land Application Map
Sheet LAP_001**

-  LGA Boundary
- LEP Land Application**
-  Included
-  Deferred Matter
- Cadastre**
-  Cadastre 13/07/2023 © Spatial Services



Projection GDA 1994
MGA Zone 56

Map Identification Number :
2930_COM_LAP_001_040_20230713