



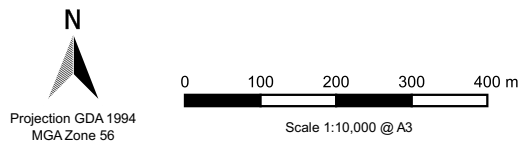
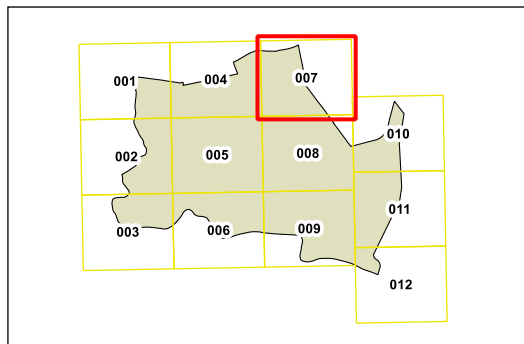
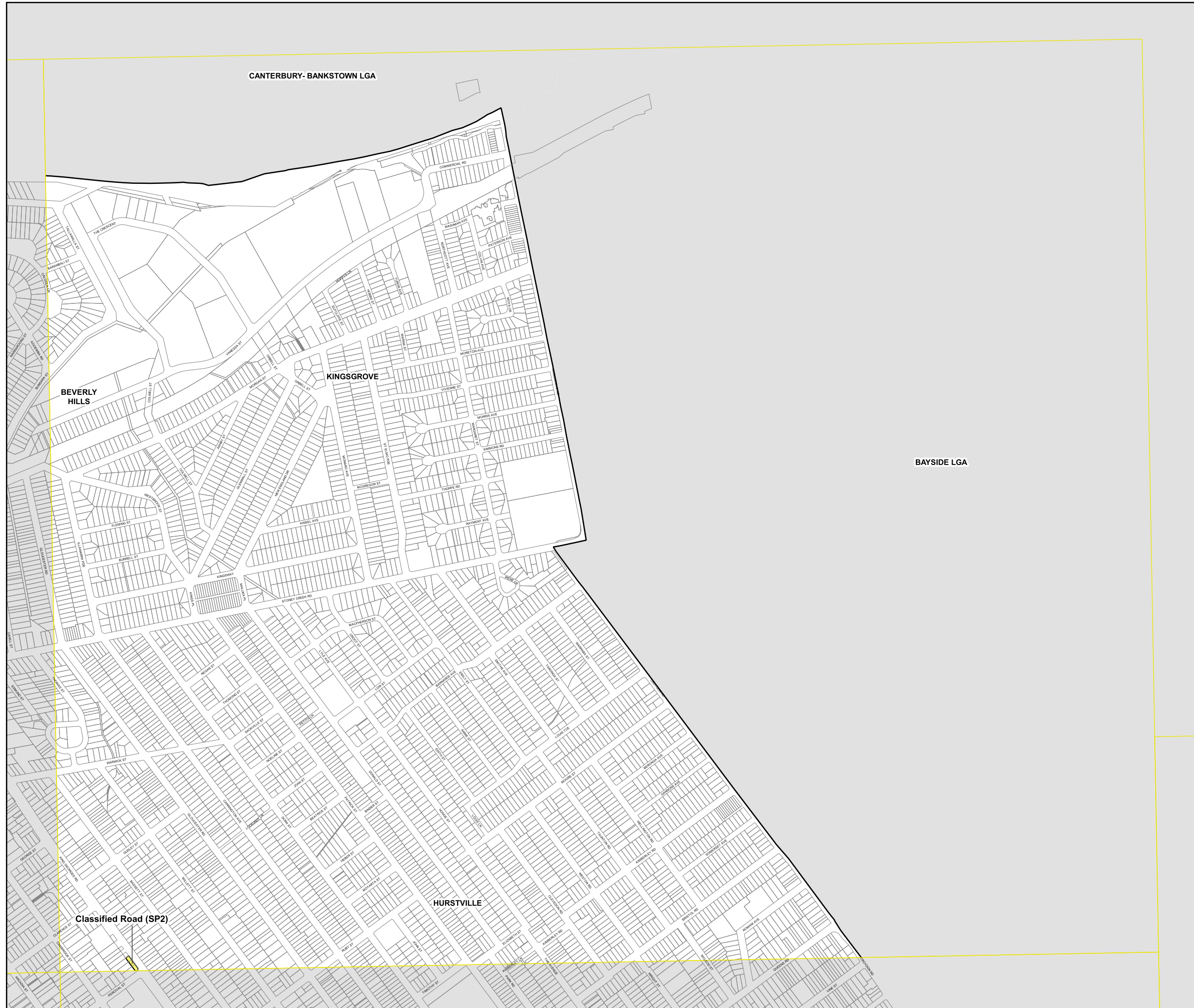
**Georges River  
Local  
Environmental Plan  
2021**

**Land Reservation Acquisition Map  
- Sheet LRA\_007**

- Classified Road (SP2)
- Local Open Space (RE1)
- Regional Open Space (RE1)
- Local Road Widening (B4)

**Cadastre**

Cadastre 20/04/2021 © Spatial Services



Map Identification Number :  
2930\_COM\_LRA\_007\_010\_20210421