



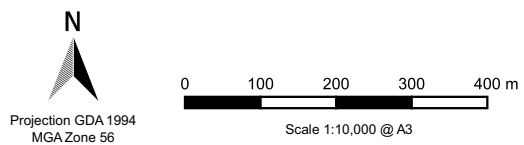
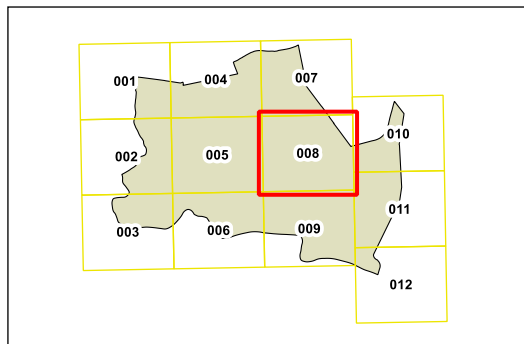
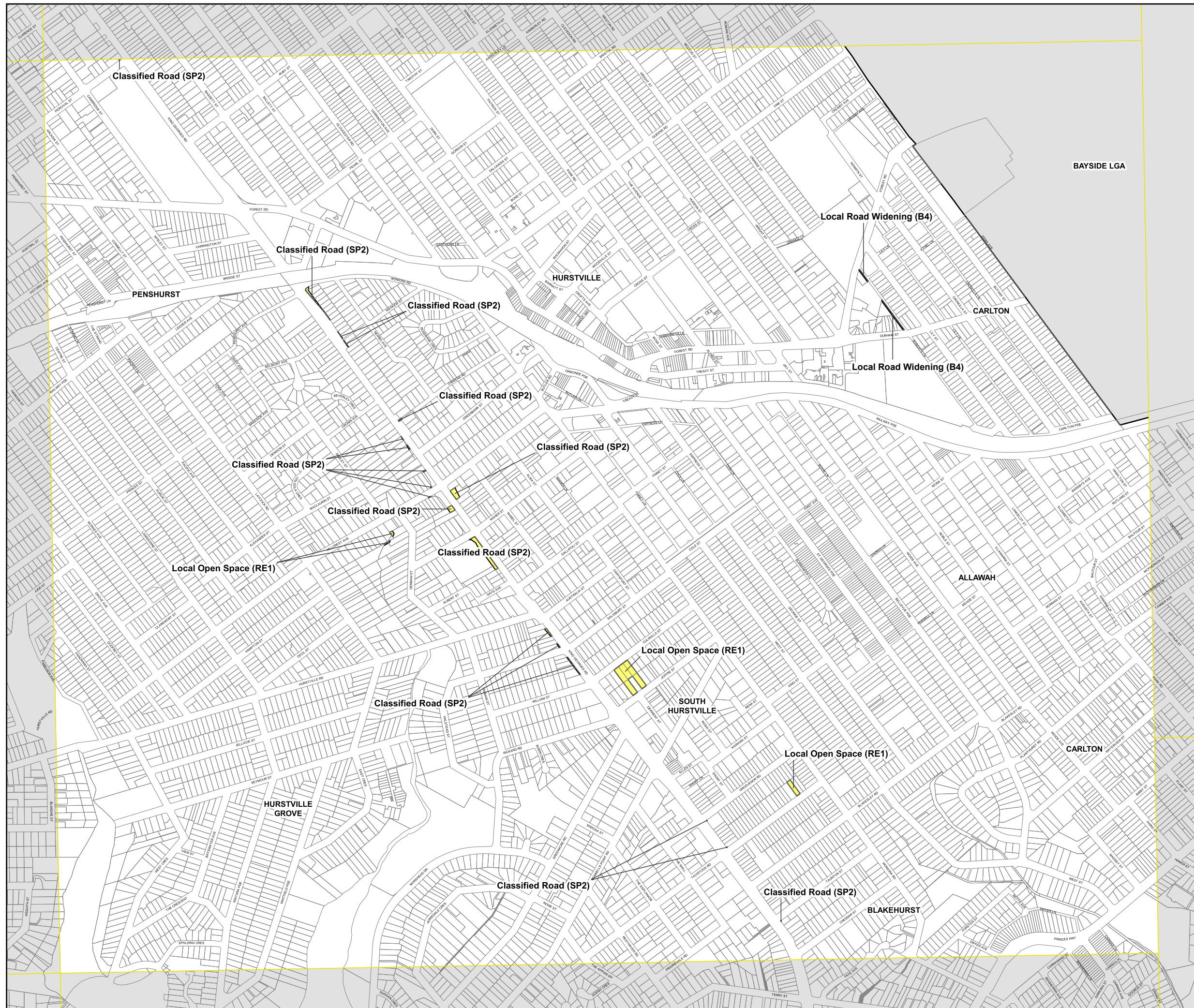
**Georges River
Local
Environmental Plan
2021**

**Land Reservation Acquisition Map
- Sheet LRA_008**

- Classified Road (SP2)
- Local Open Space (RE1)
- Regional Open Space (RE1)
- Local Road Widening (B4)

Cadastre

Cadastre 20/04/2021 © Spatial Services



Map Identification Number :
2930_COM_LRA_008_010_20210421