



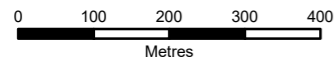
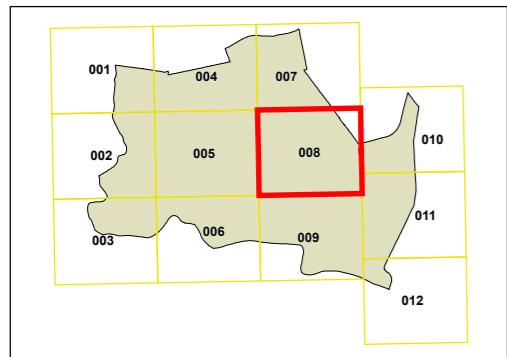
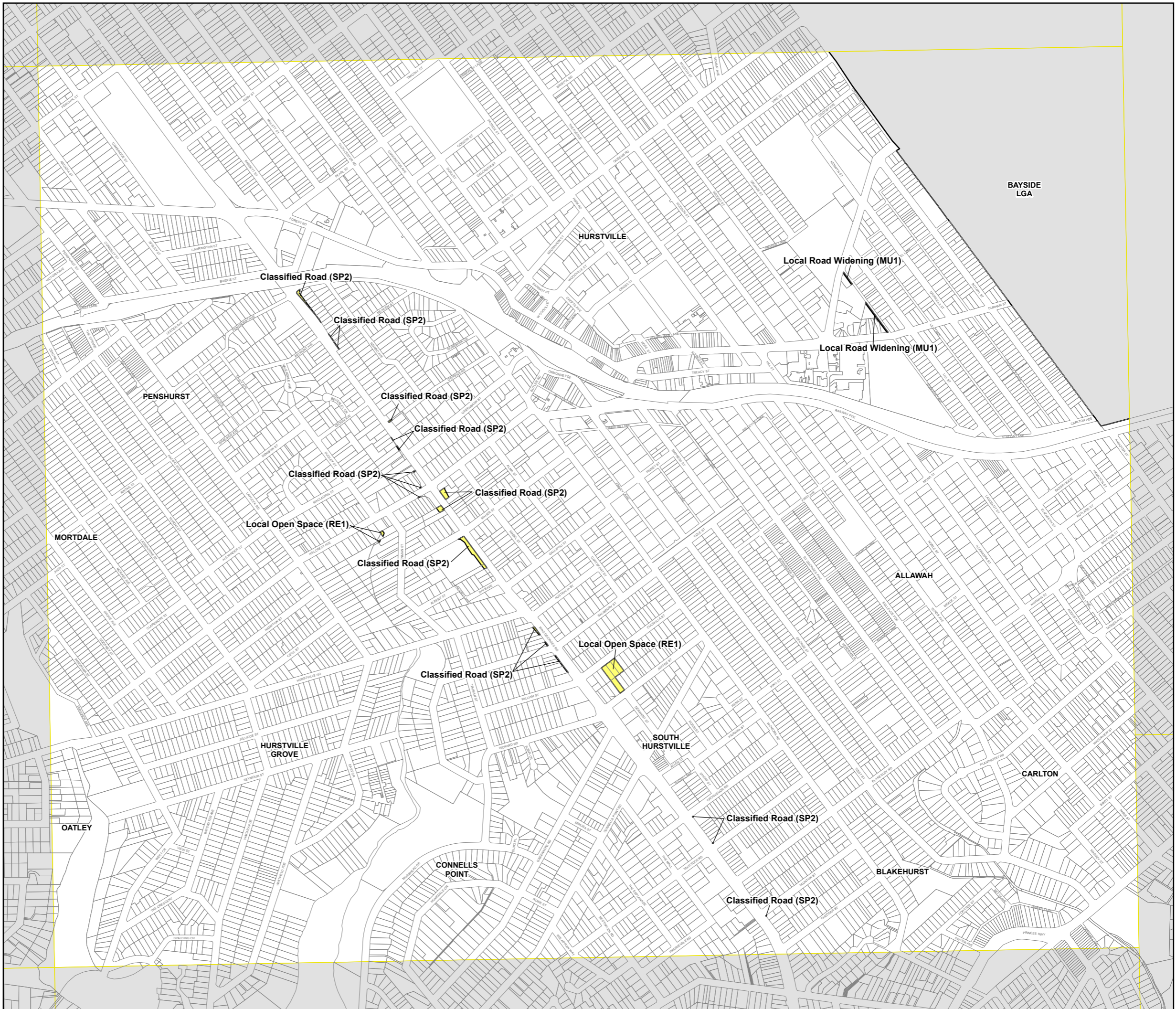
# Georges River Local Environmental Plan 2021

## Land Reservation Acquisition Map - Sheet LRA\_008

- Classified Road (SP2)
- Local Open Space (RE1)
- Regional Open Space (RE1)
- Local Road Widening (MU1)

### Cadastre

Cadastre 14/10/2024 © Spatial Services



Projection: GDA 1994  
MGA Zone 56

Scale: 1:10,000 @ A3

Map Identification Number: 2930\_COM\_LRA\_008\_010\_20241014