



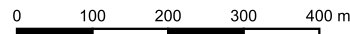
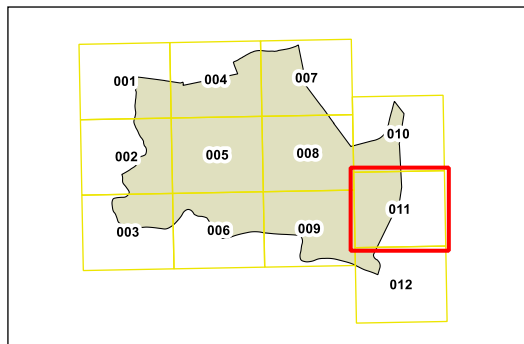
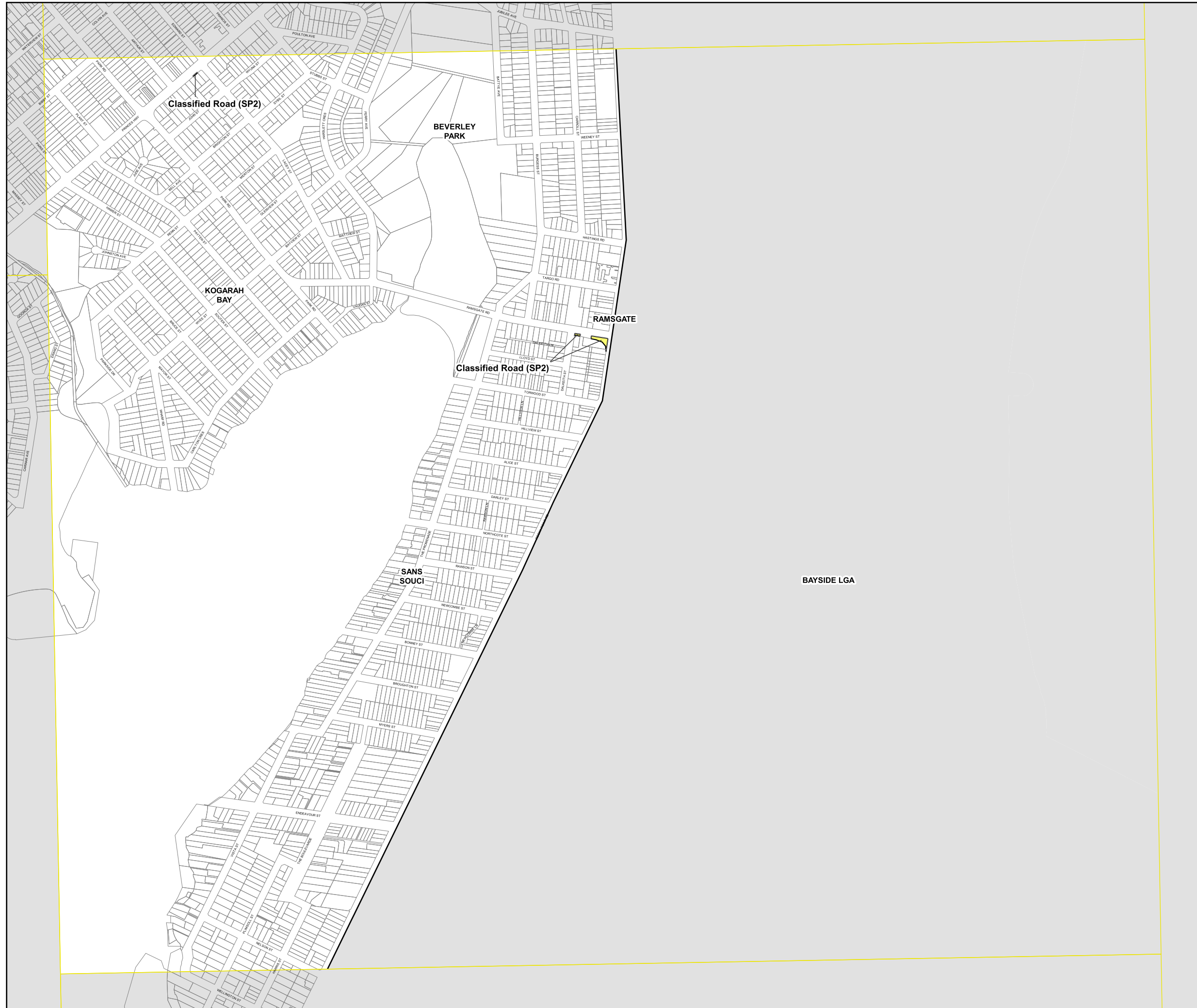
**Georges River
Local
Environmental Plan
2021**

**Land Reservation Acquisition Map
- Sheet LRA_011**

- Classified Road (SP2)
- Local Open Space (RE1)
- Regional Open Space (RE1)
- Local Road Widening (B4)

Cadastre

- Cadastre 20/04/2021 © Spatial Services



Projection GDA 1994
MGA Zone 56

Scale 1:10,000 @ A3

Map Identification Number :
2930_COM_LRA_011_010_20210421