



**Georges River
Local
Environmental Plan
2021**

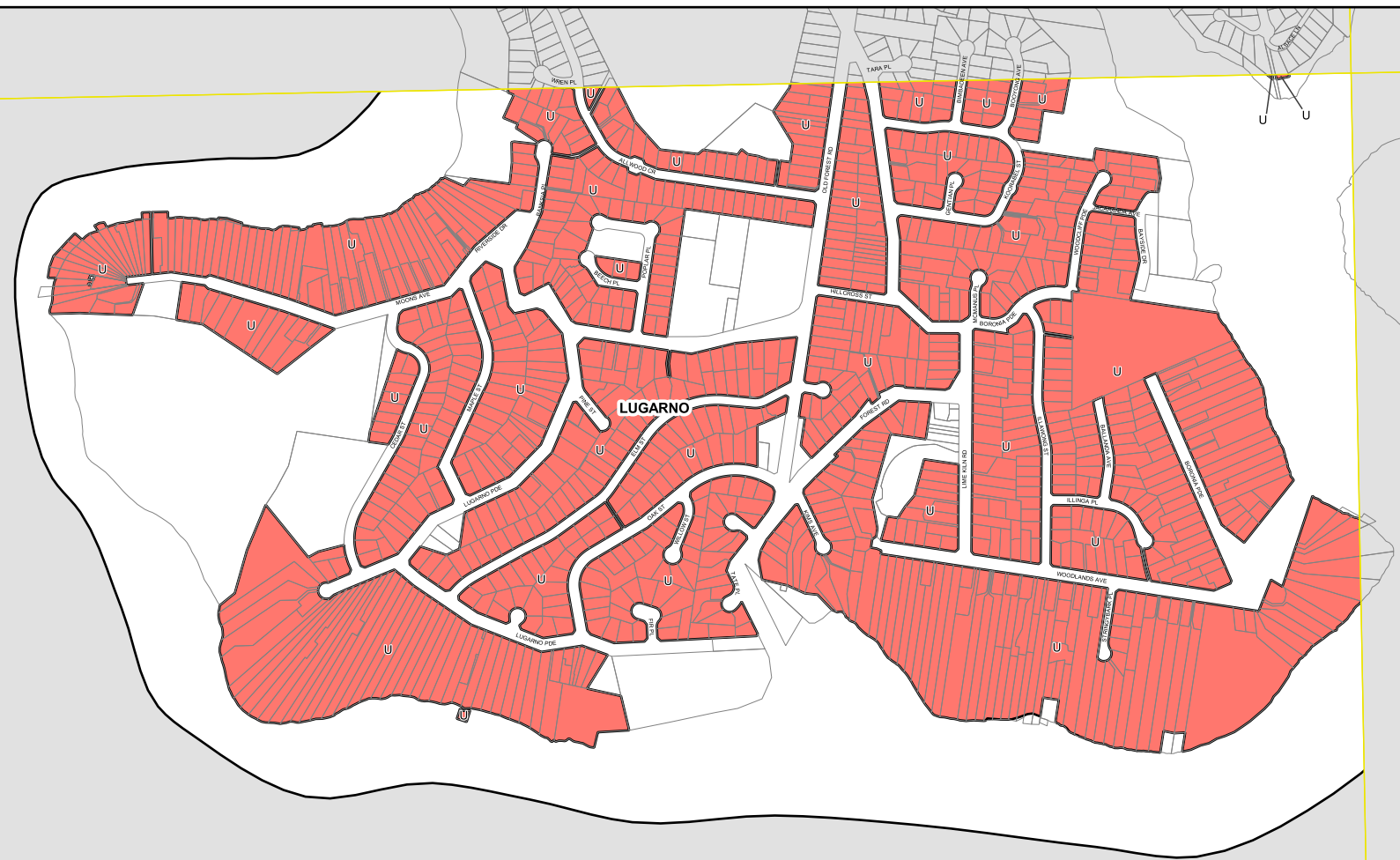
**Minimum Lot Size for Dual
Occupancy Map - Sheet LSD_003**

Minimum Lot Size (sq m)

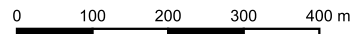
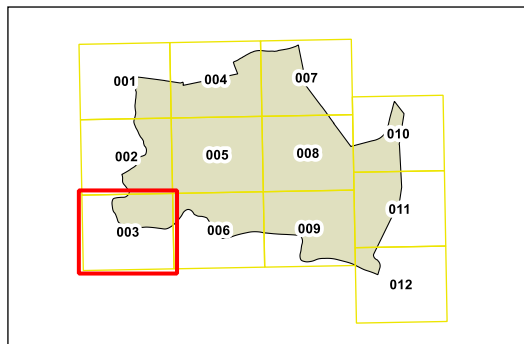
- 650
- 1000

Cadastral

- Cadastral 20/04/2021 © Spatial Services



SUTHERLAND SHIRE LGA



Projection GDA 1994
MGA Zone 56

Map Identification Number :
2930_COM_LSD_003_010_20210421