



**Georges River
Local
Environmental Plan
2021**

**Minimum Lot Size for Dual
Occupancy Map - Sheet LSD_004**

Minimum Lot Size (sq m)

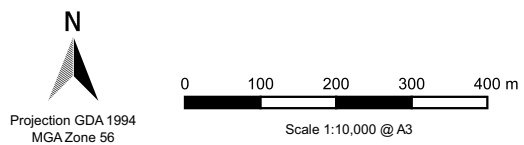
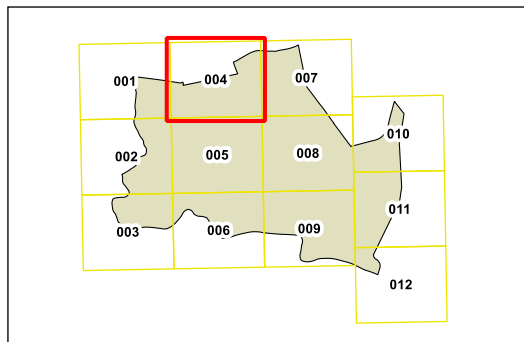
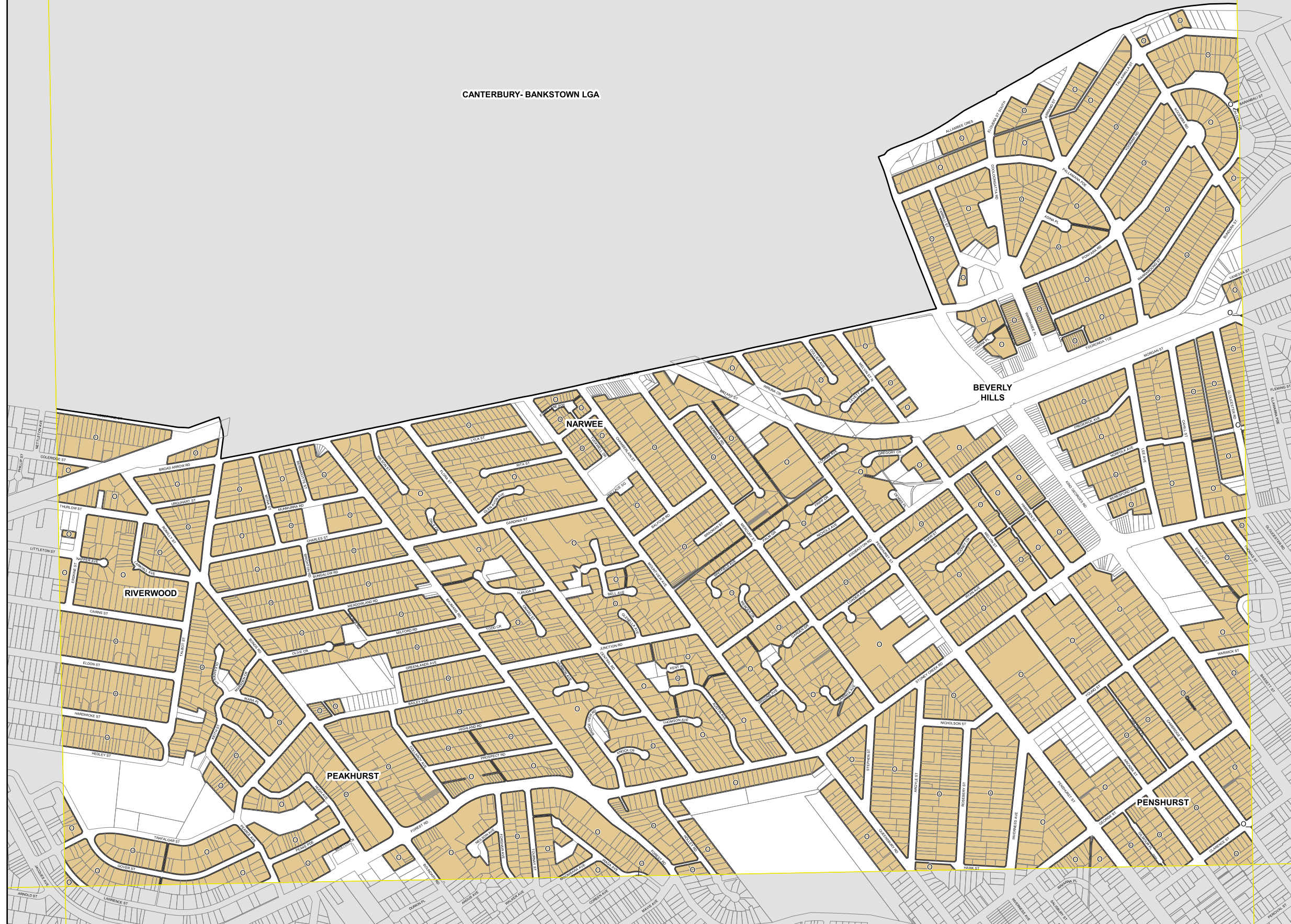
650

1000

Cadastre

Cadastre 20/04/2021 © Spatial Services

CANTERBURY-BANKSTOWN LGA



Map Identification Number :
2930_COM_LSD_004_010_20210421