



**Georges River
Local
Environmental Plan
2021**

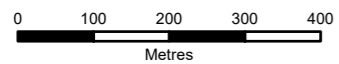
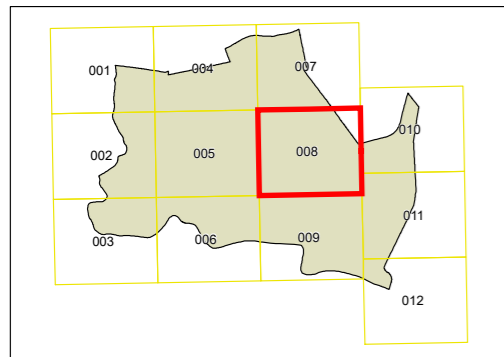
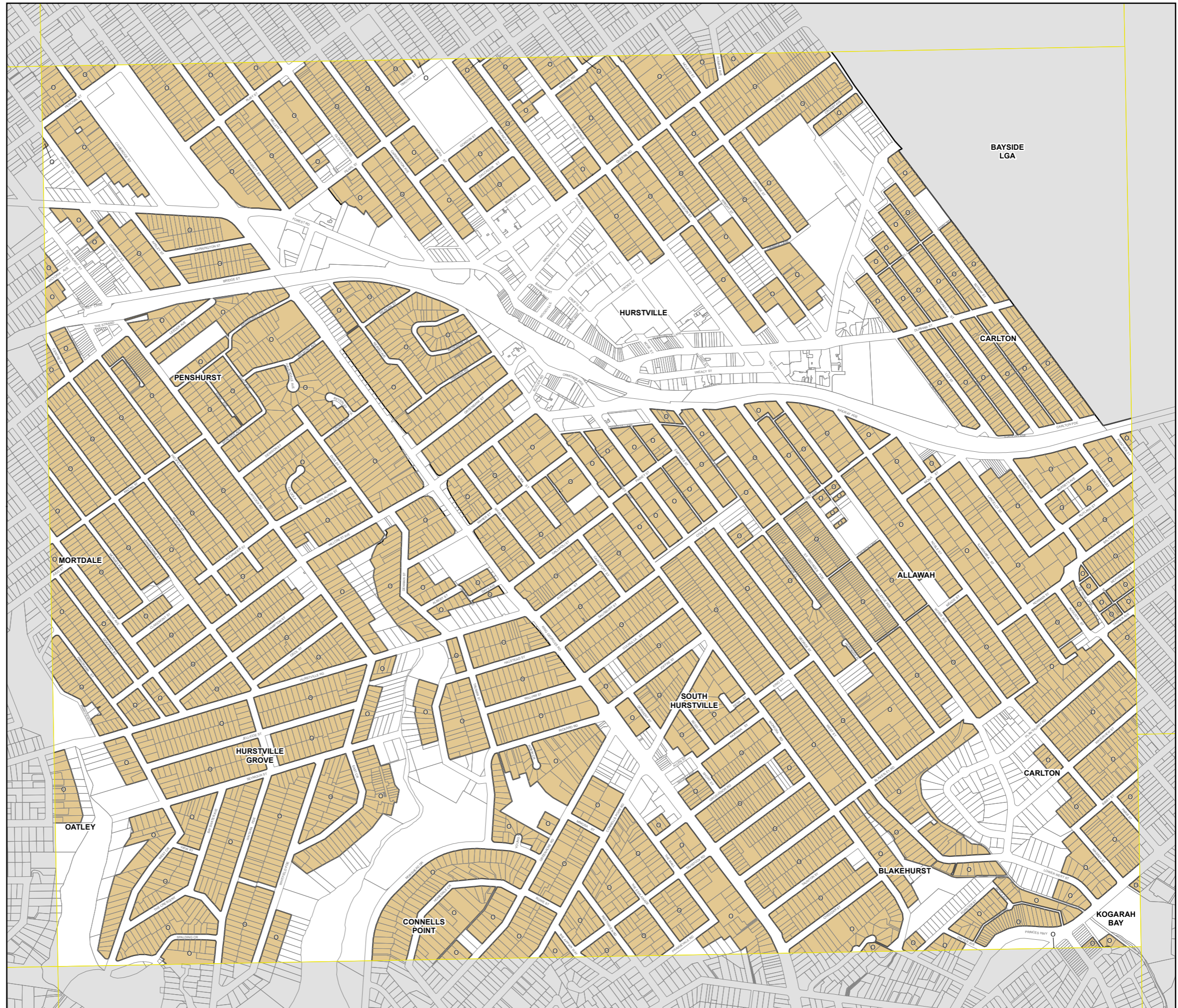
**Minimum Lot Size for Dual
Occupancy Map - Sheet LSD_008**

Minimum Lot Size (sq m)

- 650
- 1000

Cadastre

Cadastre 25/06/2021 © Spatial Services



Projection: GDA 1994
MGA Zone 56

Scale: 1:10,000 @ A3

Map Identification Number: 2930_COM_LSD_008_010_20210713