






**Georges River  
Local  
Environmental Plan  
2021**

**Minimum Lot Size for Dual  
Occupancy Map - Sheet LSD\_011**

**Minimum Lot Size (sq m)**

-  650
-  1000

**Cadastre**

-  Cadastre 20/04/2021 © Spatial Services

