



**Georges River  
Local  
Environmental Plan  
2021**

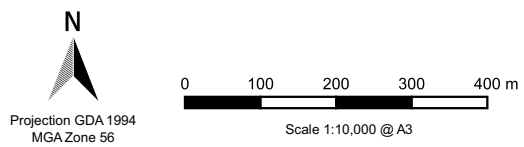
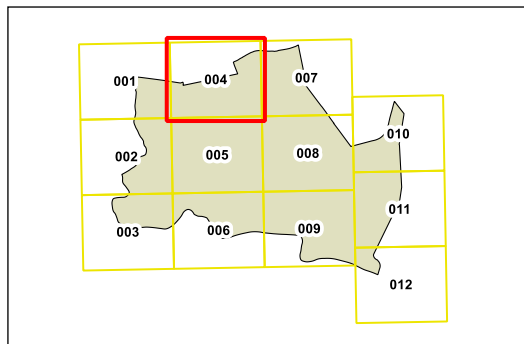
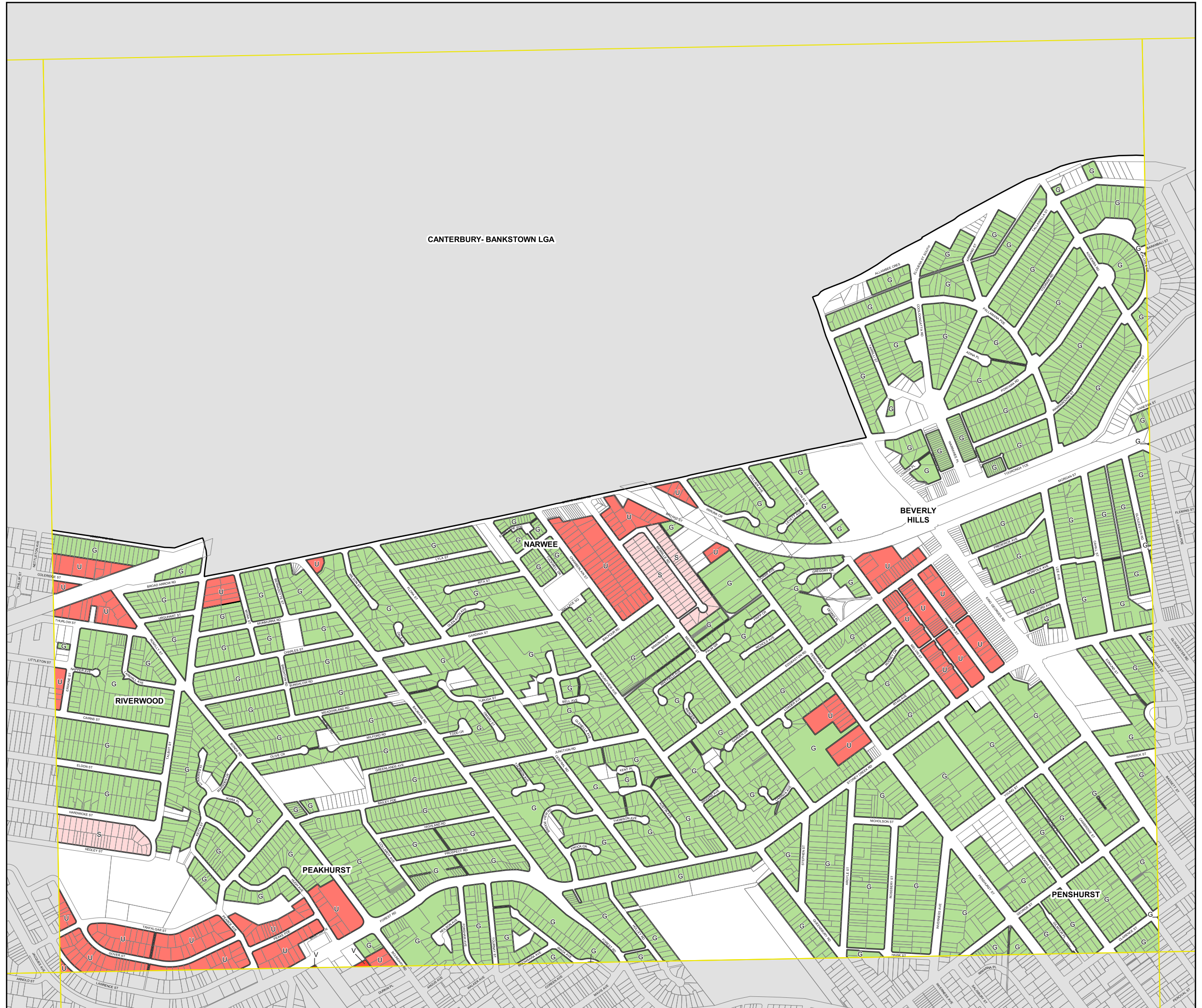
**Lot Size Map  
- Sheet LSZ\_004**

**Minimum Lot Size (Sq m)**

- G 450
- Q 700
- S 800
- U 1000
- V 2500

**Cadastre**

Cadastre 20/04/2021 © Spatial Services



Map Identification Number :  
2930\_COM\_LSZ\_004\_010\_20210421