



**Georges River
Local
Environmental Plan
2021**

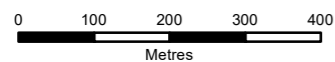
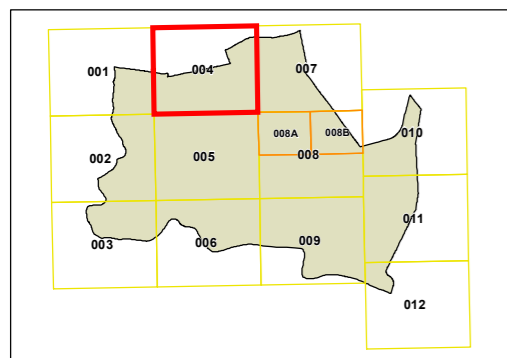
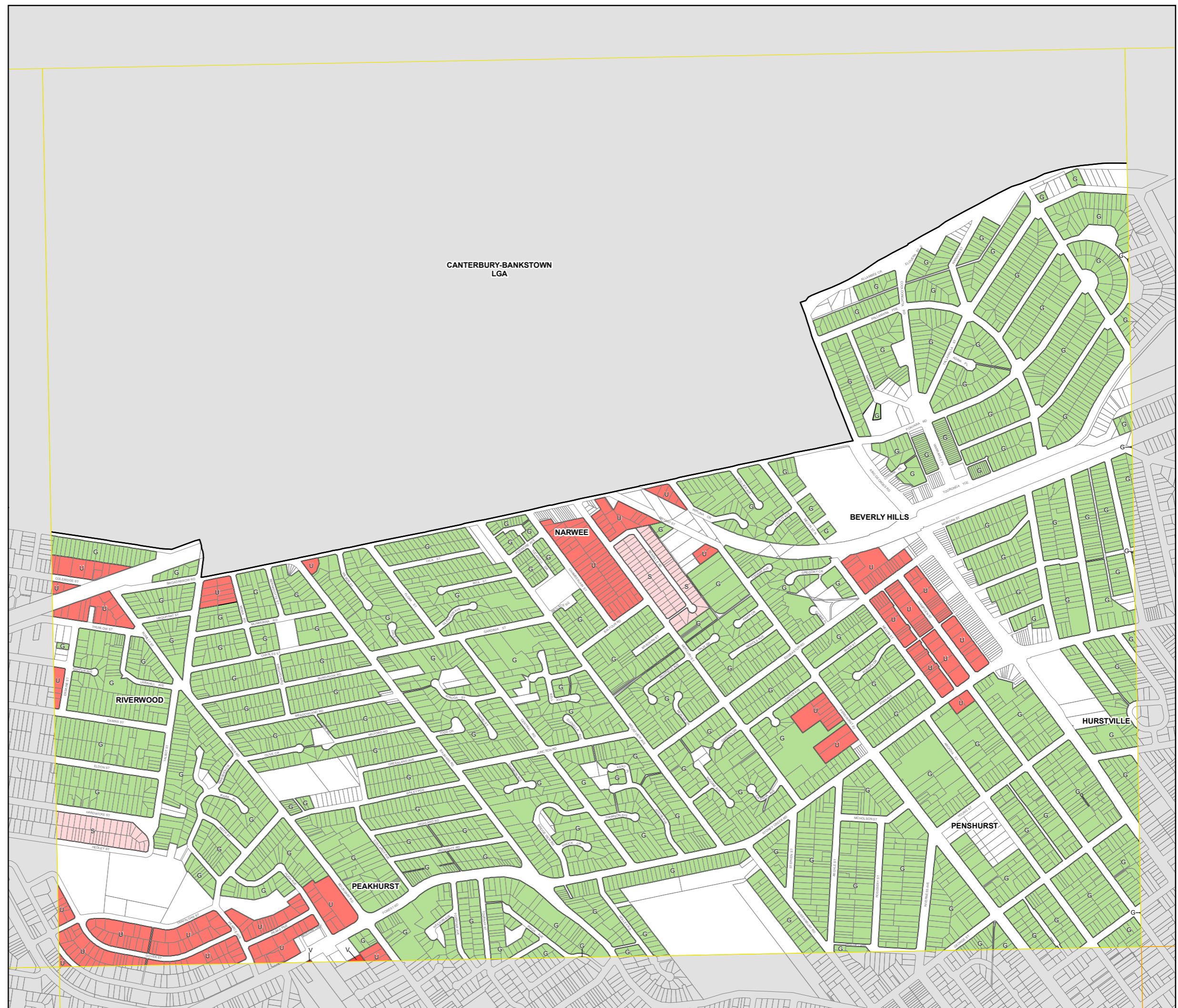
**Lot Size Map
- Sheet LSZ_004**

Minimum Lot Size (Sq m)

- G 450
- Q 700
- S 800
- U 1000
- V 2500

Cadastr

- Cadastre 24/11/2023 © Spatial Services



Projection: GDA 1994
MGA Zone 56

Scale: 1:10,000 @ A3

Map Identification Number:
2930_COM_LSZ_004_010_20231124