



**Georges River
Local
Environmental Plan
2021**

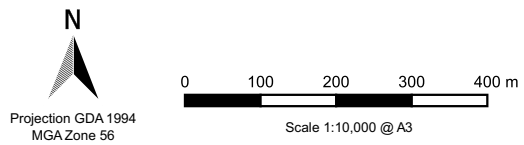
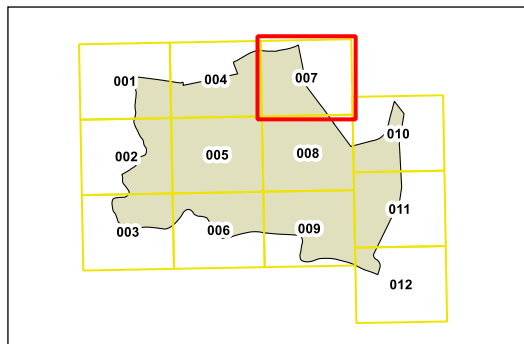
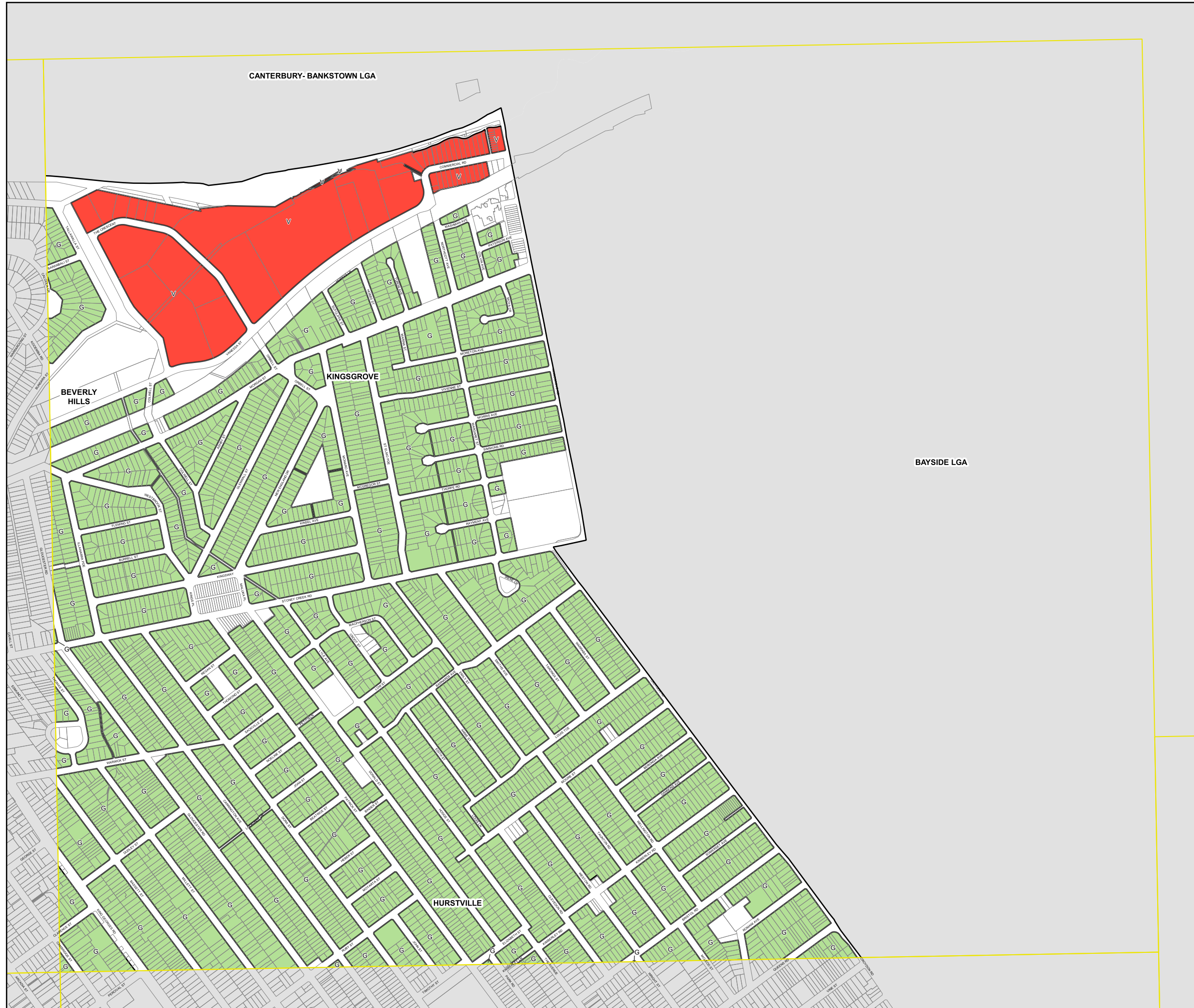
**Lot Size Map
- Sheet LSZ_007**

Minimum Lot Size (Sq m)

- G 450
- Q 700
- S 800
- U 1000
- V 2500

Cadastre

Cadastre 20/04/2021 © Spatial Services



Map Identification Number :
2930_COM_LSZ_007_010_20210421