



# Georges River Local Environmental Plan 2021

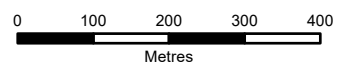
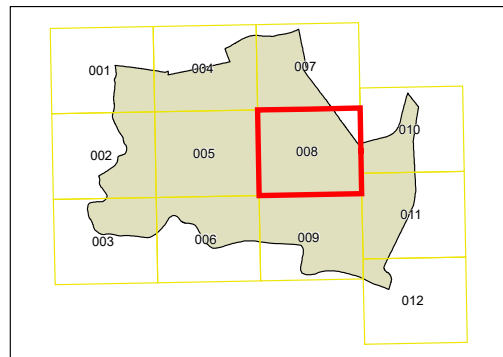
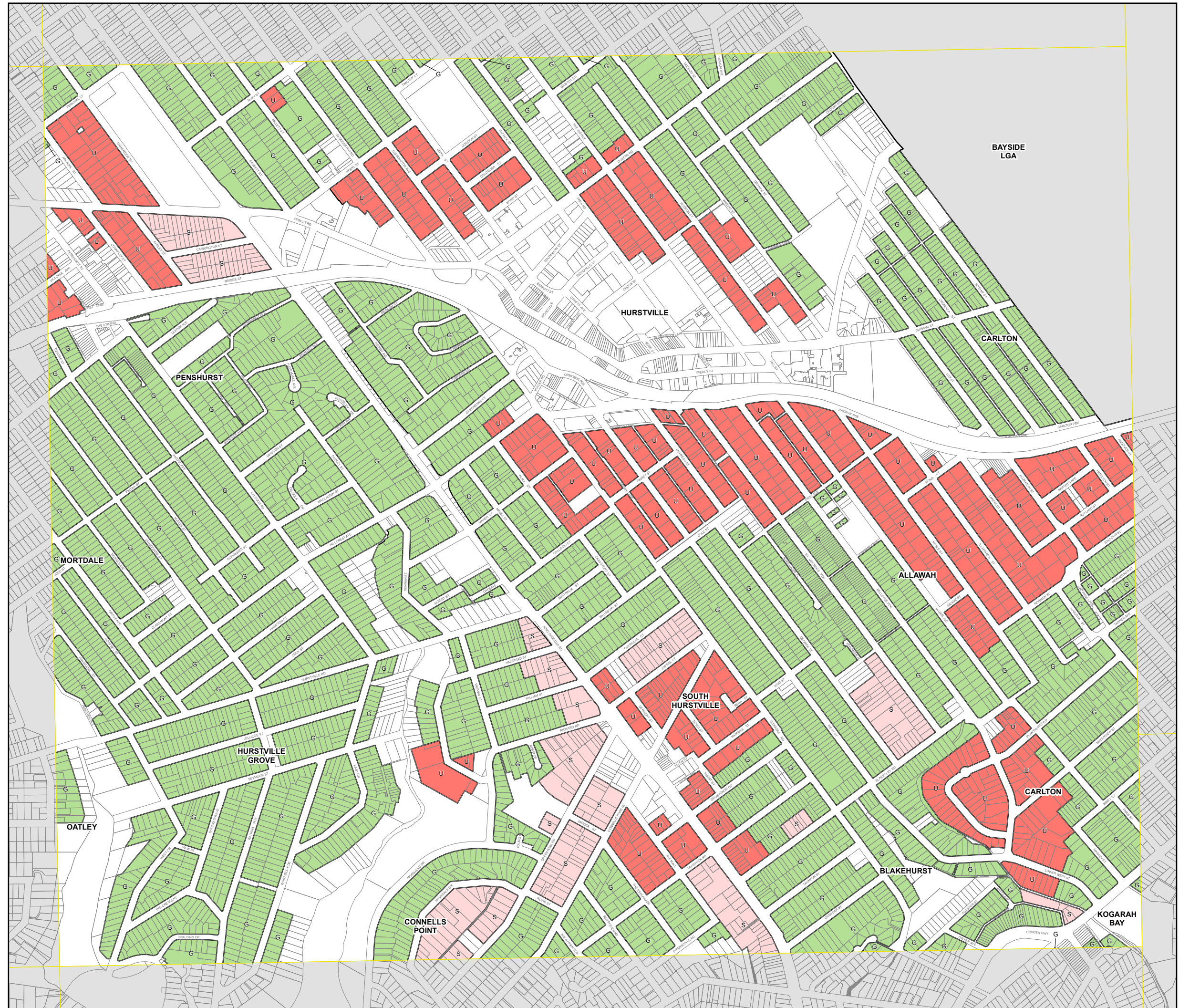
## Lot Size Map - Sheet LSZ\_008

### Minimum Lot Size (sq m)

- G 450
- Q 700
- S 800
- U 1000
- V 2500

### Cadastr

Cadastre 25/06/2021 © Spatial Services



Projection: GDA 1994  
MGA Zone 56

Scale: 1:10,000 @ A3

Map Identification Number: 2930\_COM\_LSZ\_008\_010\_20210713