



Georges River Local Environmental Plan 2021

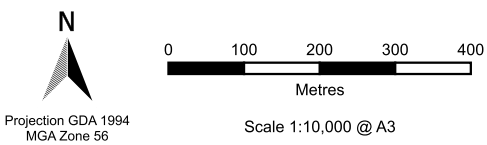
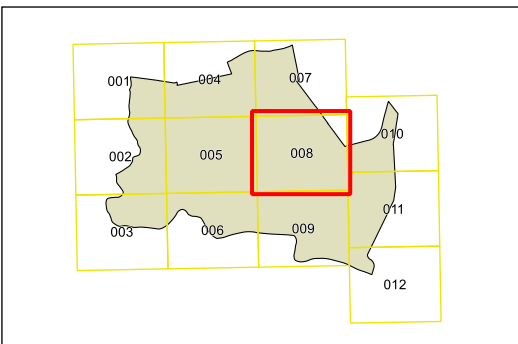
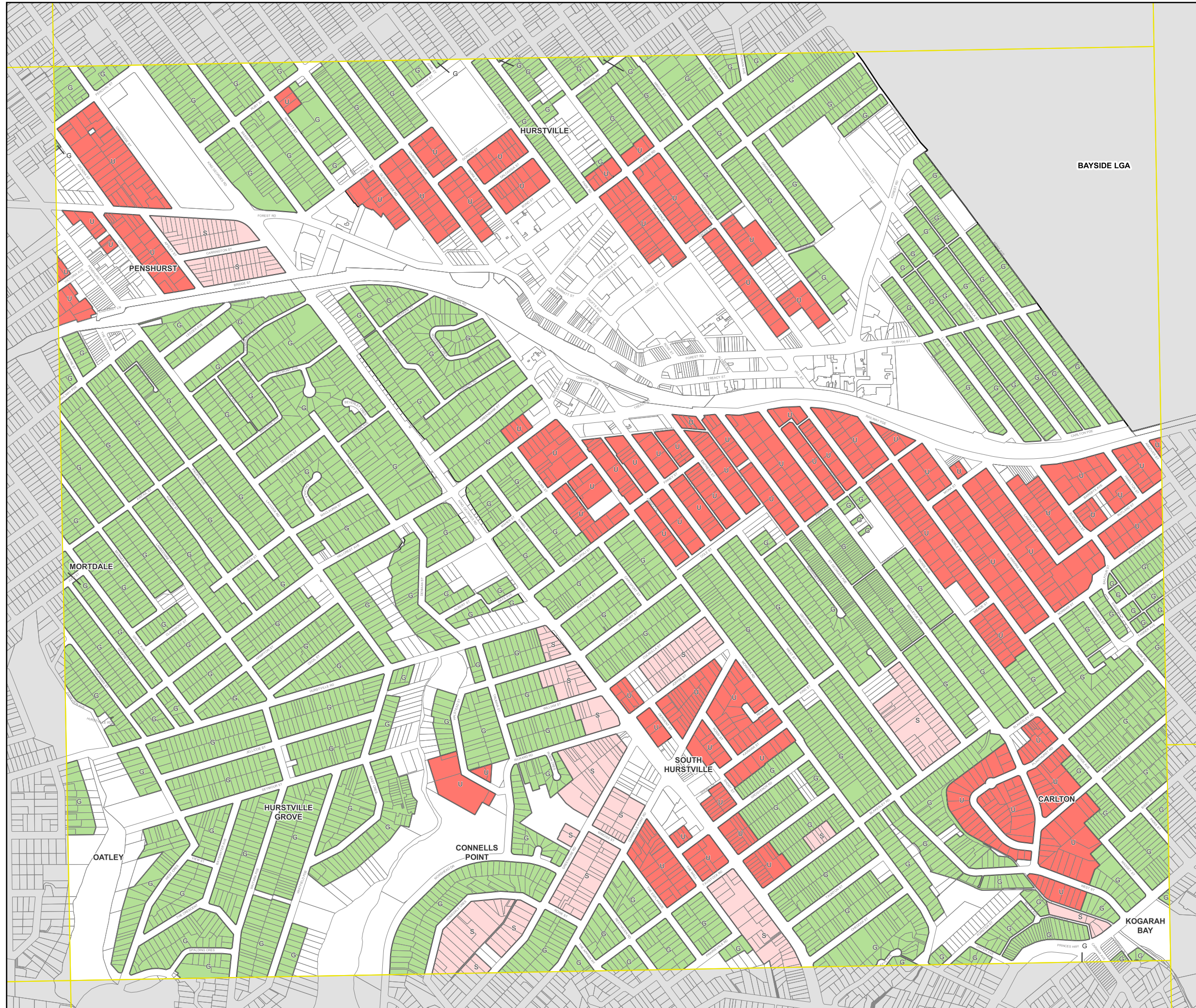
Lot Size Map - Sheet LSZ_008

Minimum Lot Size (Sq m)

- G 450
- Q 700
- S 800
- U 1000
- V 2500

Cadastre

Cadastre 27/10/2025 © Spatial Services



Projection GDA 1994
MGA Zone 56