



**Georges River  
Local  
Environmental Plan  
2021**

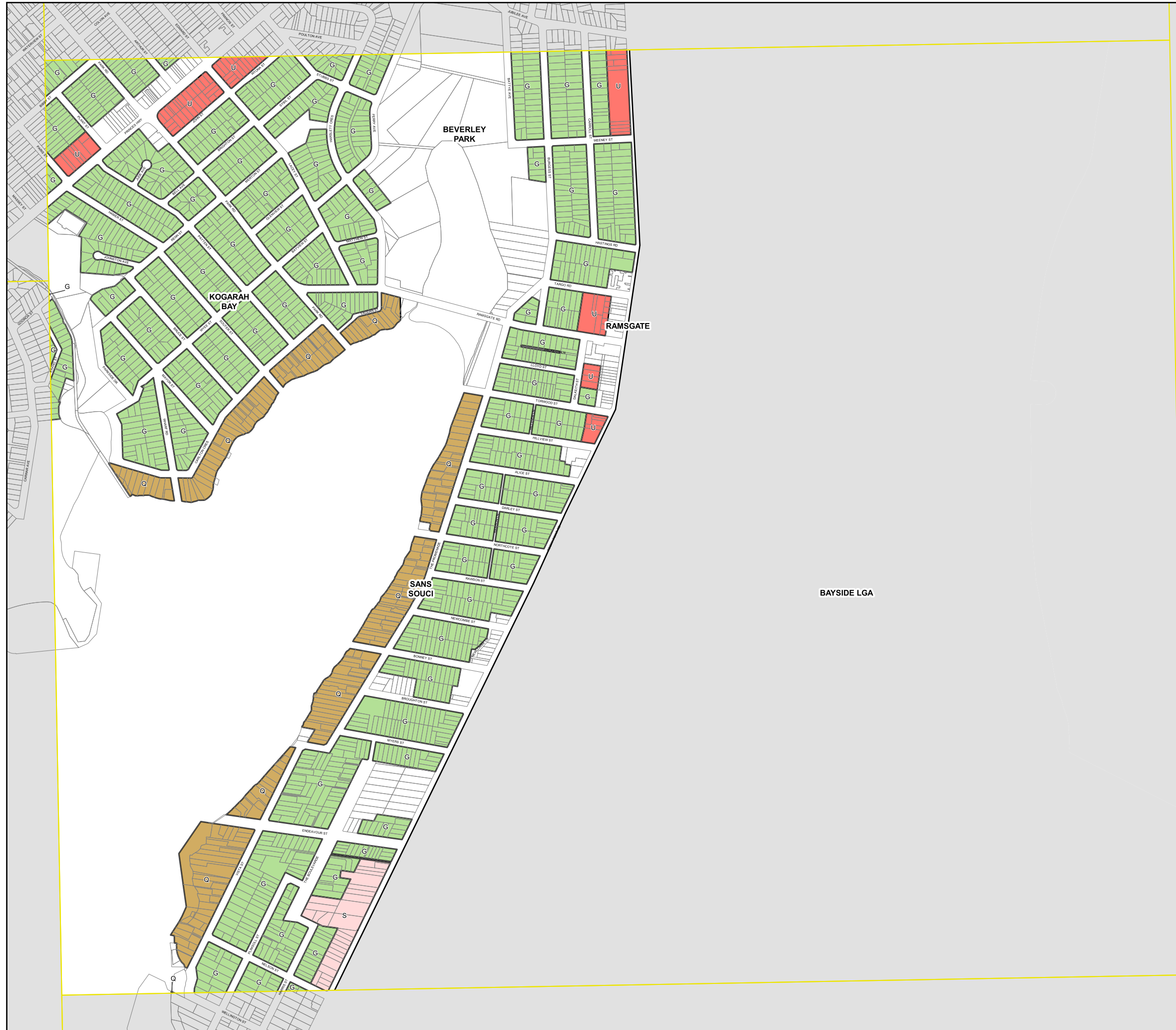
**Lot Size Map  
- Sheet LSZ\_011**

**Minimum Lot Size (Sq m)**

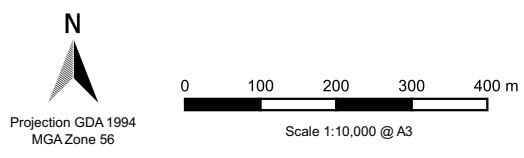
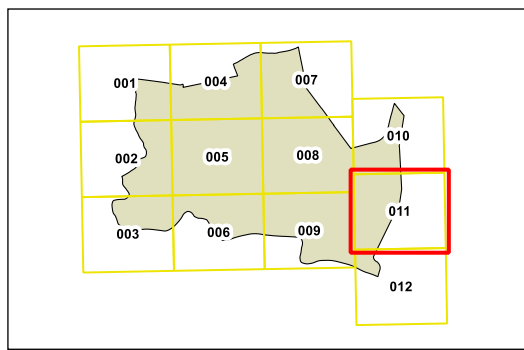
- G 450
- Q 700
- S 800
- U 1000
- V 2500

**Cadastre**

Cadastre 20/04/2021 © Spatial Services



BAYSIDE LGA



Projection GDA 1994  
MGA Zone 56

Map Identification Number :  
2930\_COM\_LSZ\_011\_010\_20210421