



Georges River Local Environmental Plan 2021


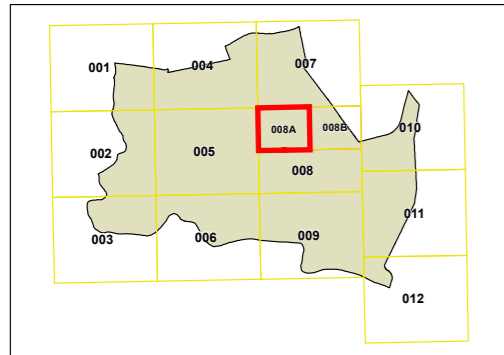
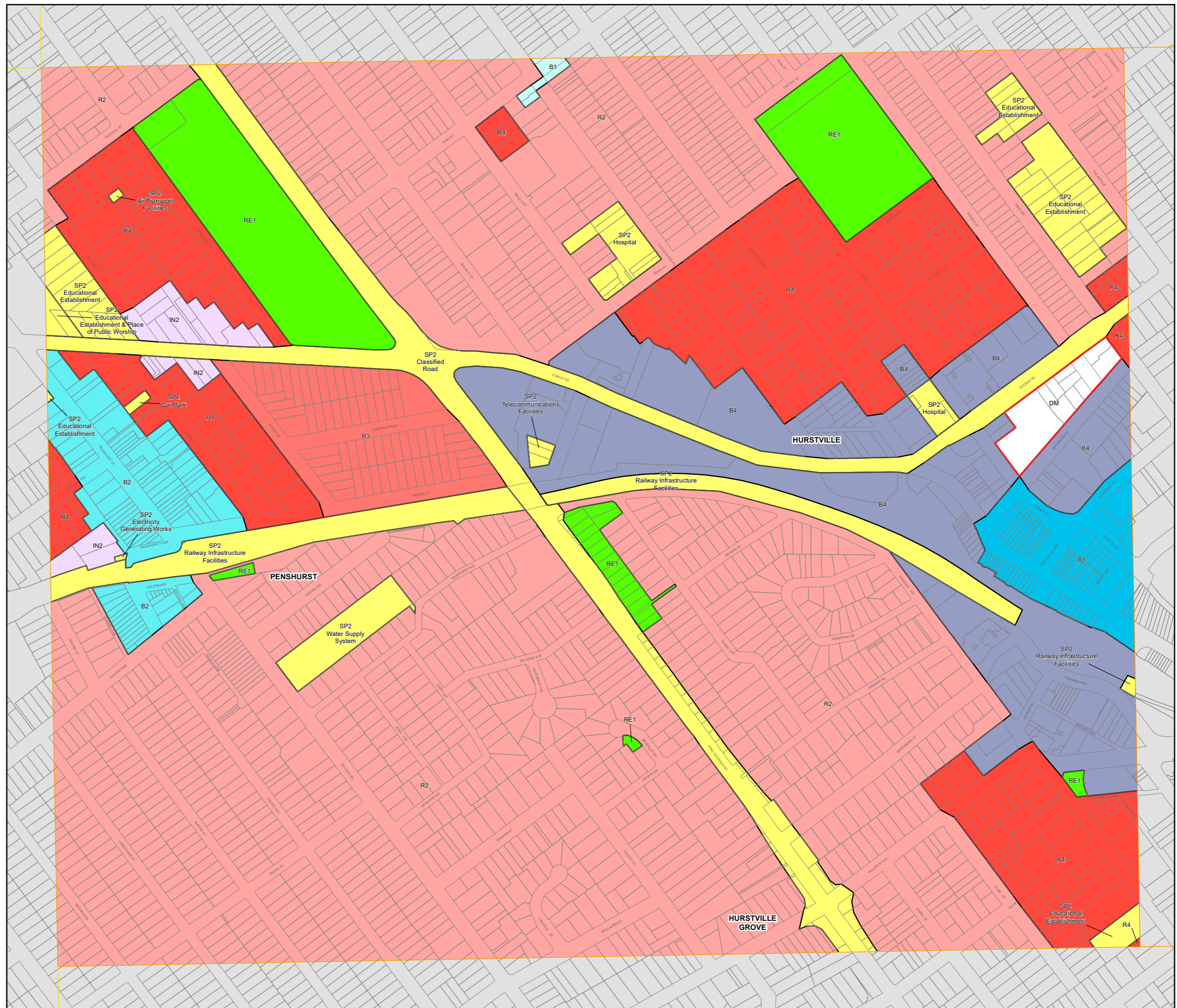
Land Zoning Map - Sheet LZN_008A

Zone

- B1 Neighbourhood Centre
- B2 Local Centre
- B3 Commercial Core
- B4 Mixed Use
- B6 Enterprise Corridor
- E1 National Parks and Nature Reserves
- E2 Environmental Conservation
- IN2 Light Industrial
- R2 Low Density Residential
- R3 Medium Density Residential
- R4 High Density Residential
- RE1 Public Recreation
- RE2 Private Recreation
- SP2 Infrastructure
- W2 Recreational Waterways
- DM Deferred Matter

Cadastre

Cadastre 13/07/2021 © Spatial Services



Projection: GDA 1994
MGA Zone 56

Scale: 1:5,000 @ A3

Map Identification Number: 2930_COM_LZN_008A_005_20210713