



**Georges River
Local
Environmental Plan
2021**

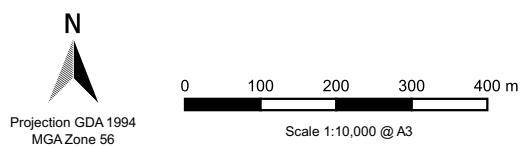
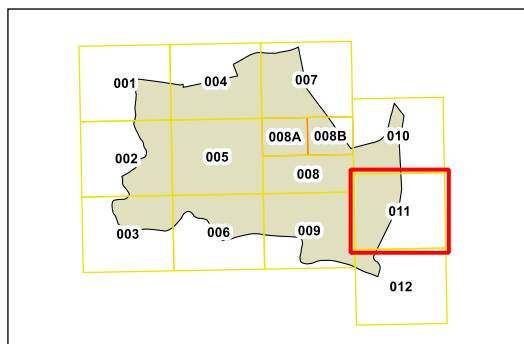
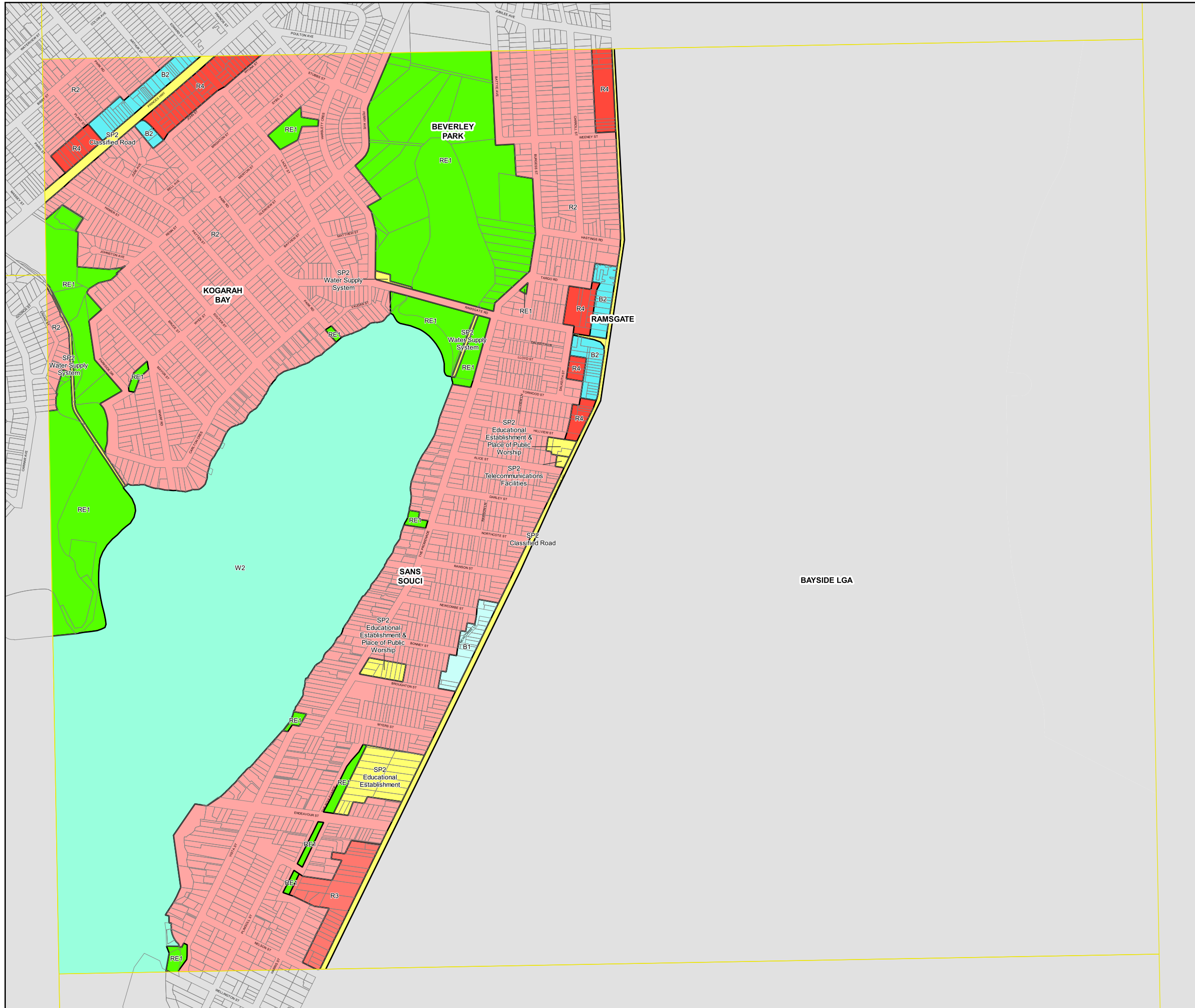
**Land Zoning Map
- Sheet LZN_011**

Zone

- B1 Neighbourhood Centre
- B2 Local Centre
- B3 Commercial Core
- B4 Mixed Use
- B6 Enterprise Corridor
- E1 National Parks and Nature Reserves
- E2 Environmental Conservation
- IN2 Light Industrial
- R2 Low Density Residential
- R3 Medium Density Residential
- R4 High Density Residential
- RE1 Public Recreation
- RE2 Private Recreation
- SP2 Infrastructure
- W2 Recreational Waterways
- DM Deferred Matter

Cadastre

Cadastre 20/04/2021 © Spatial Services



Map Identification Number :
2930_COM_LZN_011_010_20210421