



**Georges River  
Local  
Environmental Plan  
2021**

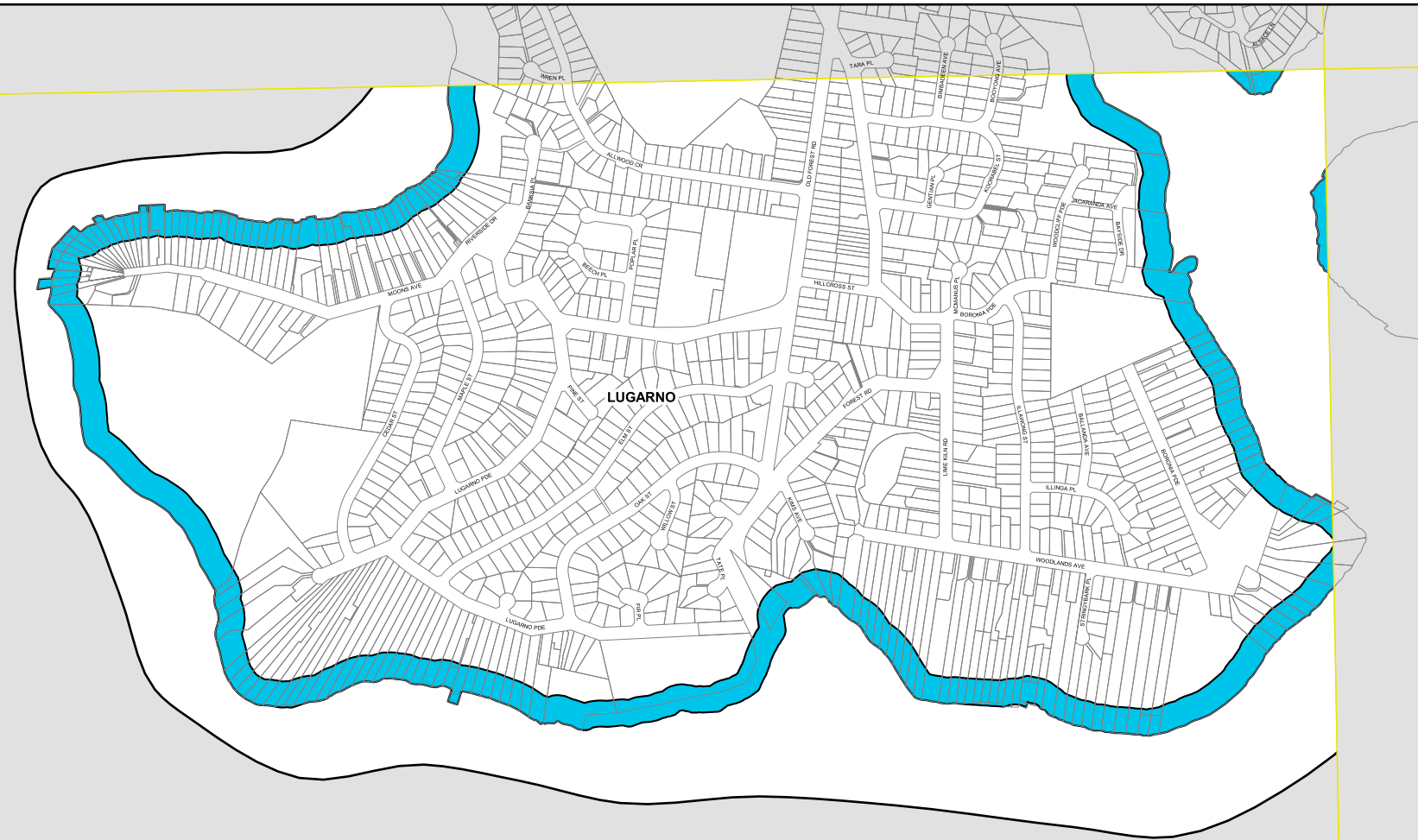
**Riparian Lands and Waterways  
Map  
- Sheet RLW\_003**

**Riparian Lands and Waterways**

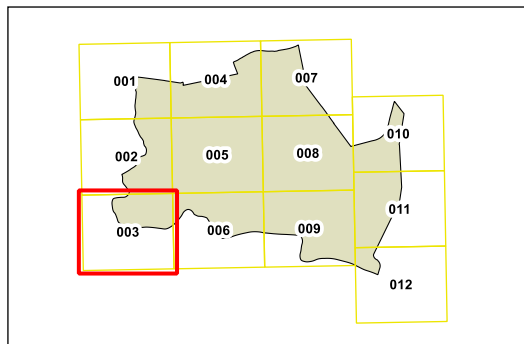
Sensitive Land

**Cadastral**

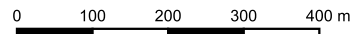
Cadastral 20/04/2021 © Spatial Services



SUTHERLAND SHIRE LGA



Projection GDA 1994  
MGA Zone 56



Scale 1:10,000 @ A3

Map Identification Number :  
2930\_COM\_RLW\_003\_010\_20210421