



**Georges River
Local
Environmental Plan
2021**

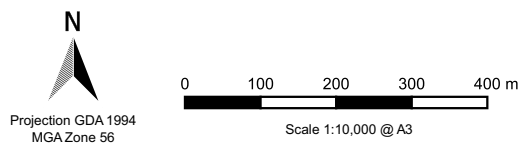
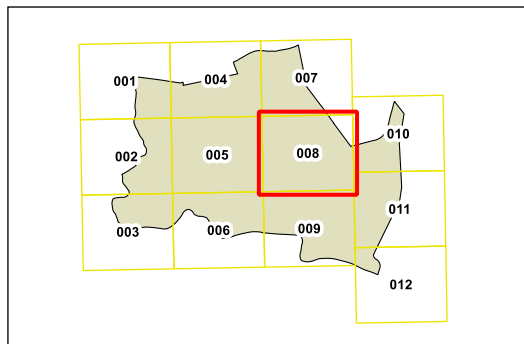
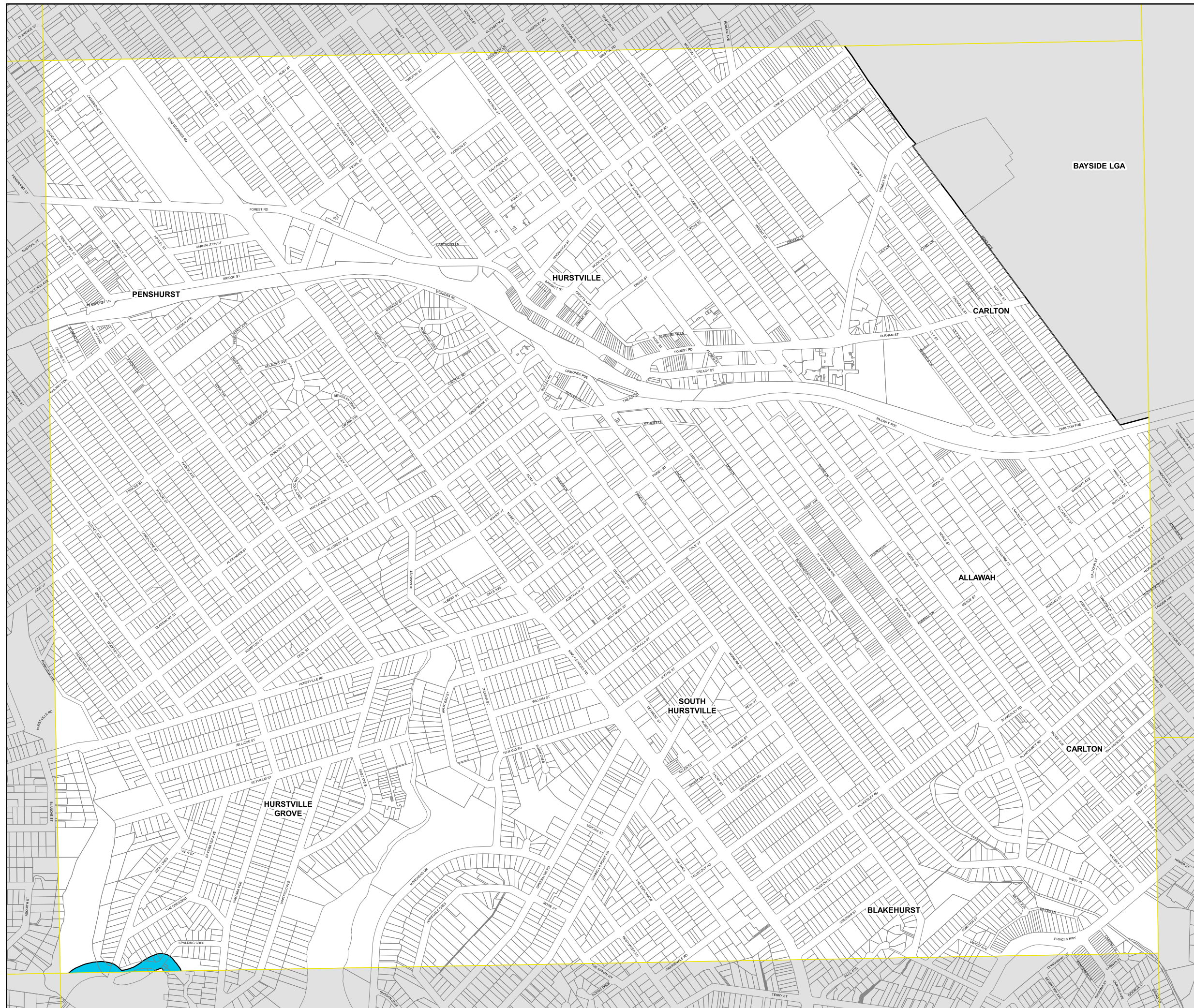
**Riparian Lands and Waterways
Map
- Sheet RLW_008**

Riparian Lands and Waterways

Sensitive Land

Cadastre

Cadastre 20/04/2021 © Spatial Services



Map Identification Number :
2930_COM_RLW_008_010_20210421