



**Georges River
Local
Environmental Plan
2021**

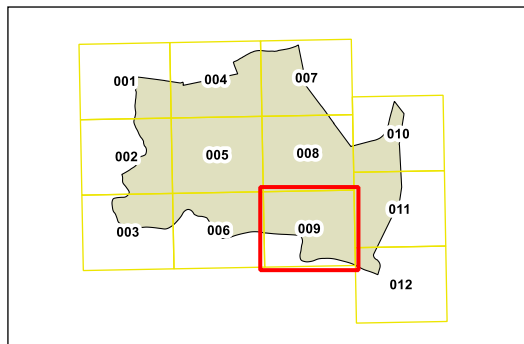
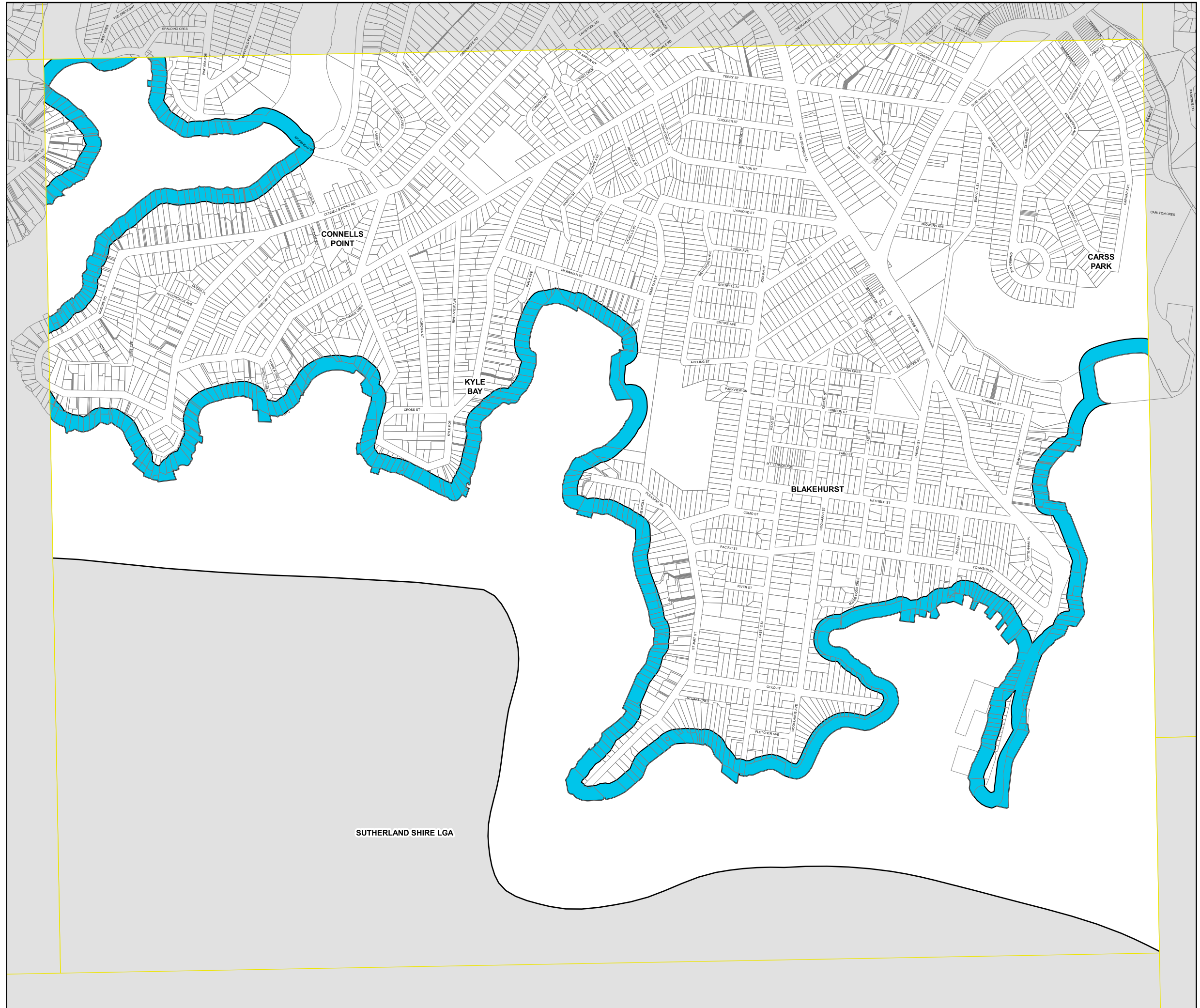
**Riparian Lands and Waterways
Map
- Sheet RLW_009**

Riparian Lands and Waterways

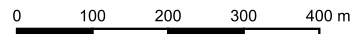
Sensitive Land

Cadastre

Cadastre 20/04/2021 © Spatial Services



Projection GDA 1994
MGA Zone 56



Scale 1:10,000 @ A3

Map Identification Number :
2930_COM_RLW_009_010_20210421