





**Georges River  
Local  
Environmental Plan  
2021**

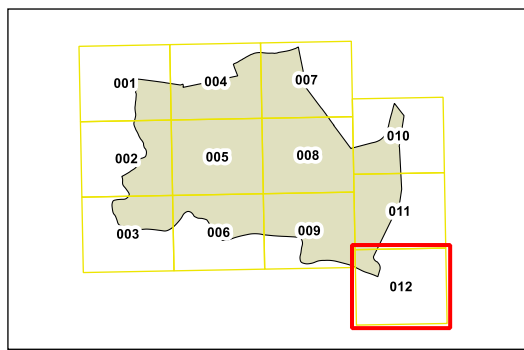
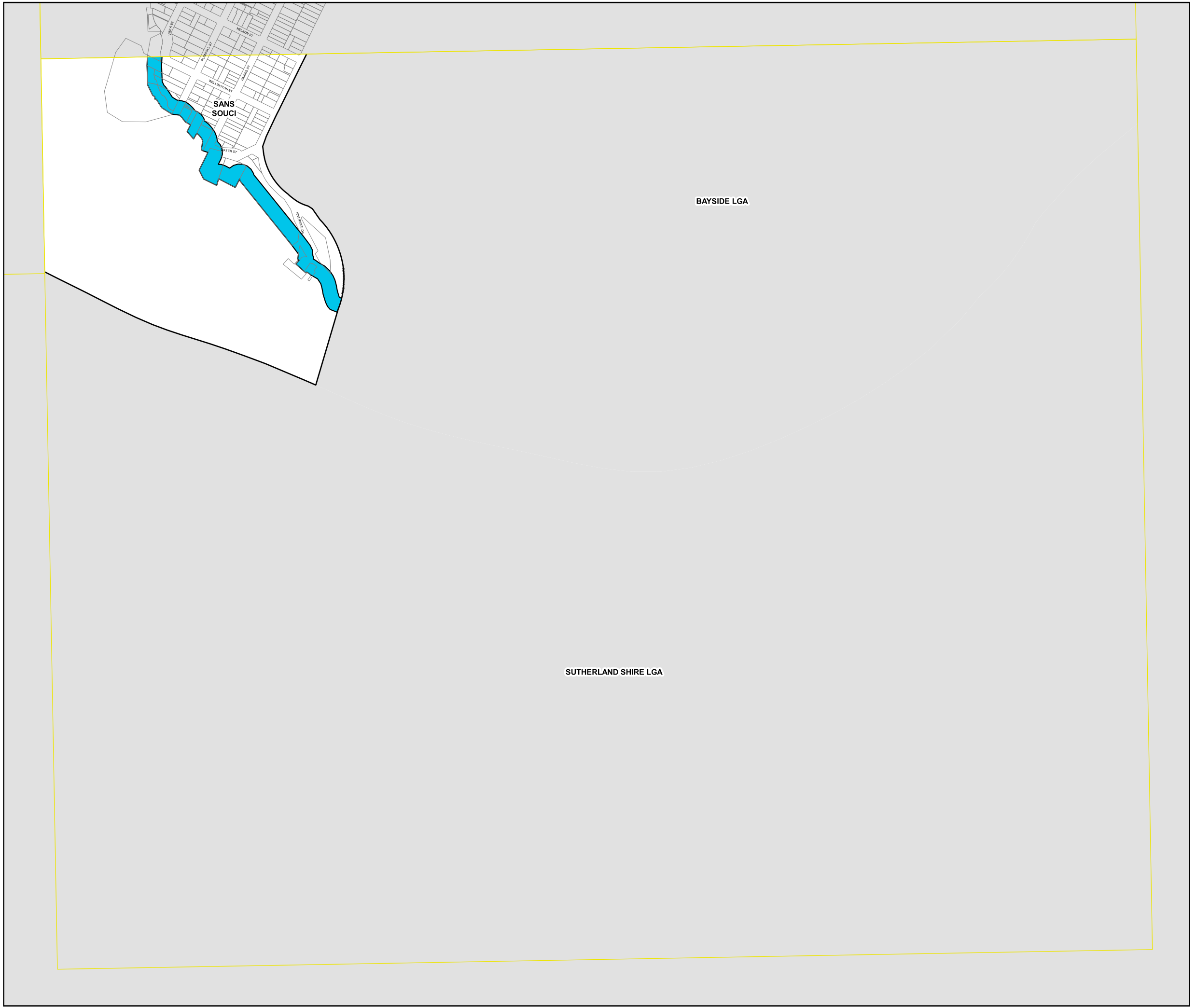
**Riparian Lands and Waterways  
Map  
- Sheet RLW\_012**

**Riparian Lands and Waterways**

 Sensitive Land

**Cadastre**

 Cadastre 20/04/2021 © Spatial Services



0 100 200 300 400 m

Projection GDA 1994  
MGA Zone 56

Scale 1:10,000 @ A3

Map Identification Number :  
2930\_COM\_RLW\_012\_010\_20210421