





Gilgandra Local Environmental Plan 2011

Flood Planning Map - Sheet FLD_002C

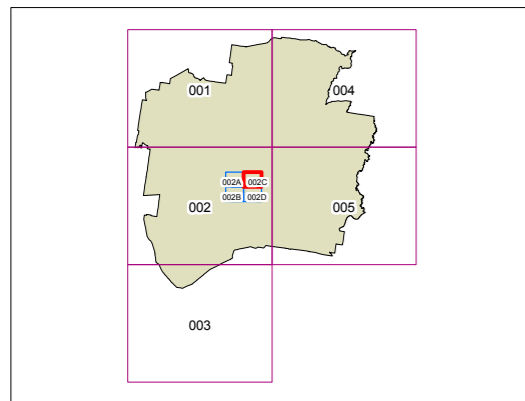
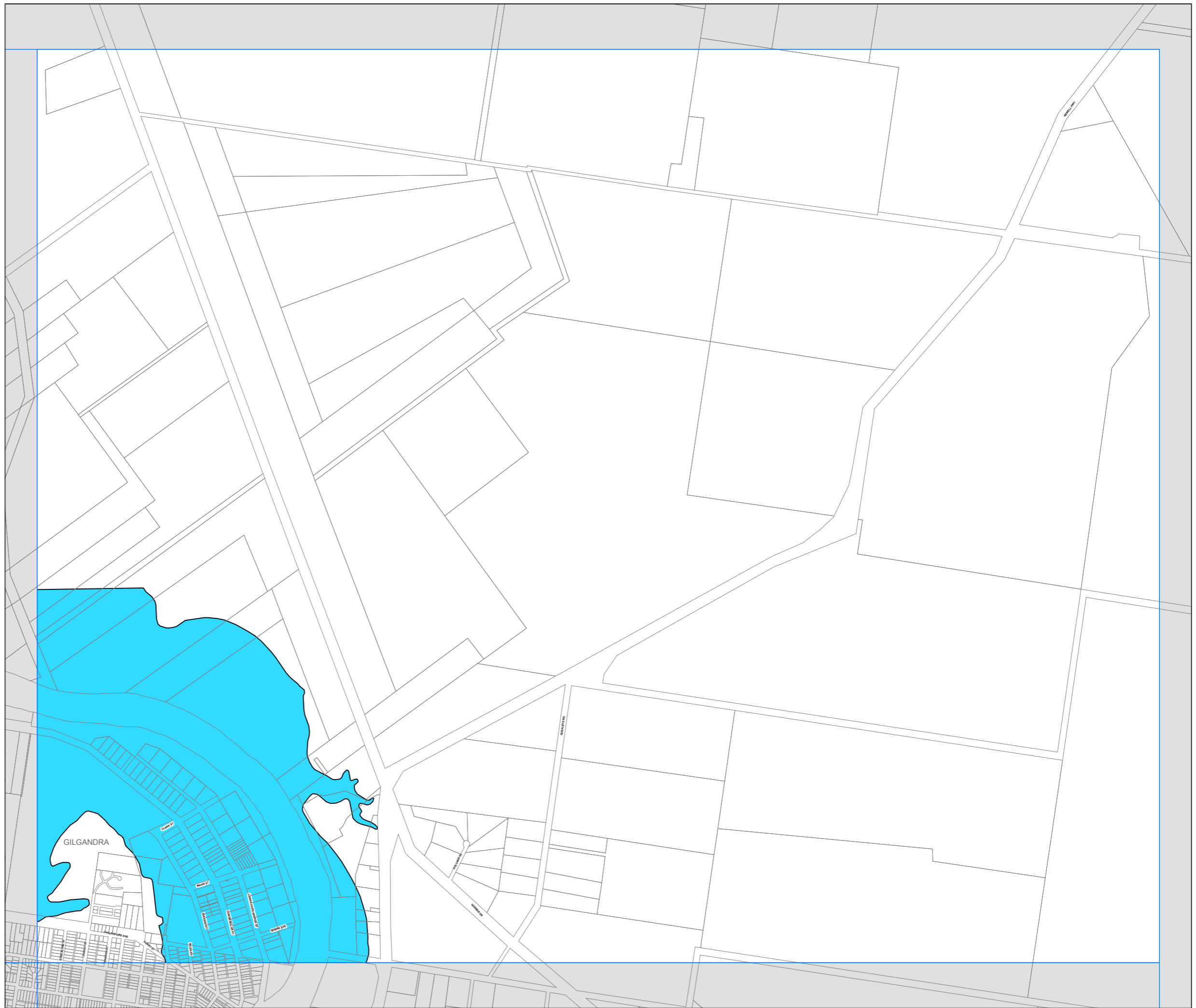
Flood Planning Land

 Flood planning area

Cadastral

 Cadastral 27/08/2010 © NSW LPMA

Note: Other land that is subject to the 1:100 ARI (average recurrent interval) flood event is not shown on the map.



0 400 800 metres

Scale: 1:20,000 @ A3

Projection: GDA 1994
MGA Zone 55

Map Identification Number:

2950_COM_FLD_002C_020_20111122