




Gilgandra Local Environmental Plan 2011


Heritage Map - Sheet HER_002A

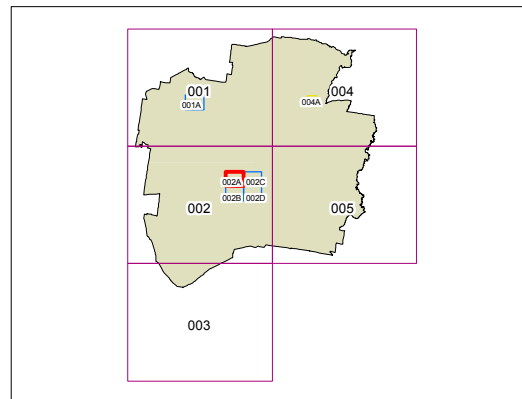
Heritage

 Item - General

 Conservation Area - General

Cadastral

 Cadastre 27/08/2010 © NSW LPMA



0 400 800 metres

Scale: 1:20,000 @ A3

Projection: GDA 1994
MGA Zone 55

Map Identification Number:

2950_COM_HER_002A_020_20111122

