





# Gilgandra Local Environmental Plan 2011


Heritage Map - Sheet HER\_002B

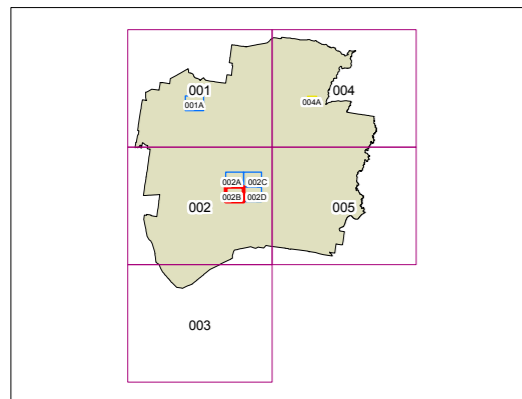
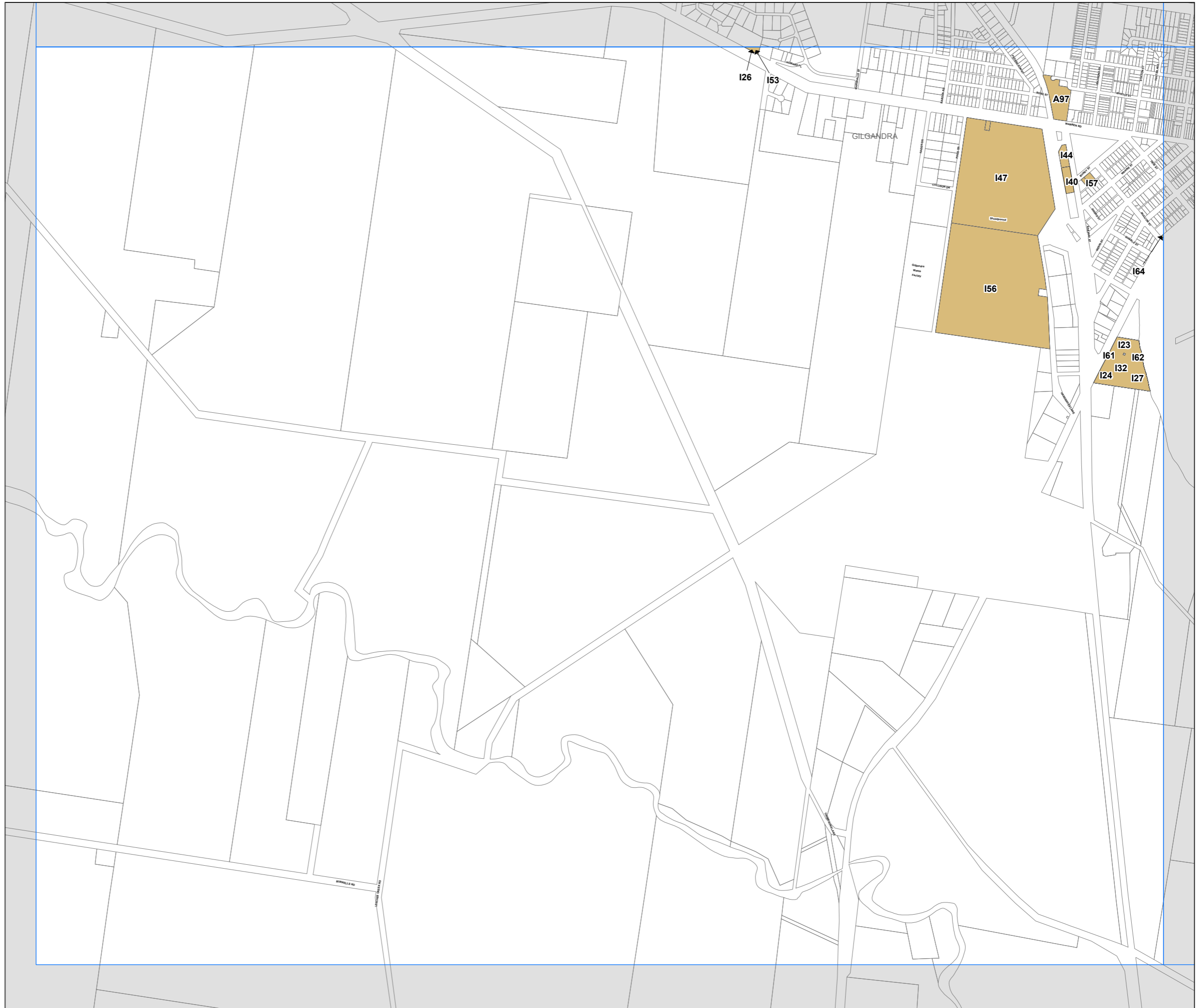
## Heritage

 Item - General

 Conservation Area - General

## Cadastre

 Cadastre 27/08/2010 © NSW LPMA



0 400 800 metres

Scale: 1:20,000 @ A3

Projection: GDA 1994  
MGA Zone 55

Map Identification Number:

2950\_COM\_HER\_002B\_020\_20111123