



Gilgandra Local Environmental Plan 2011


Heritage Map - Sheet HER_002D

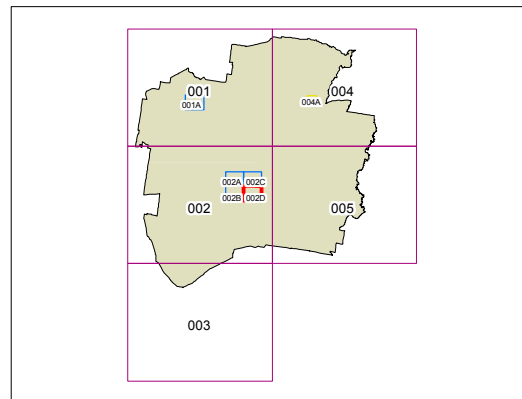
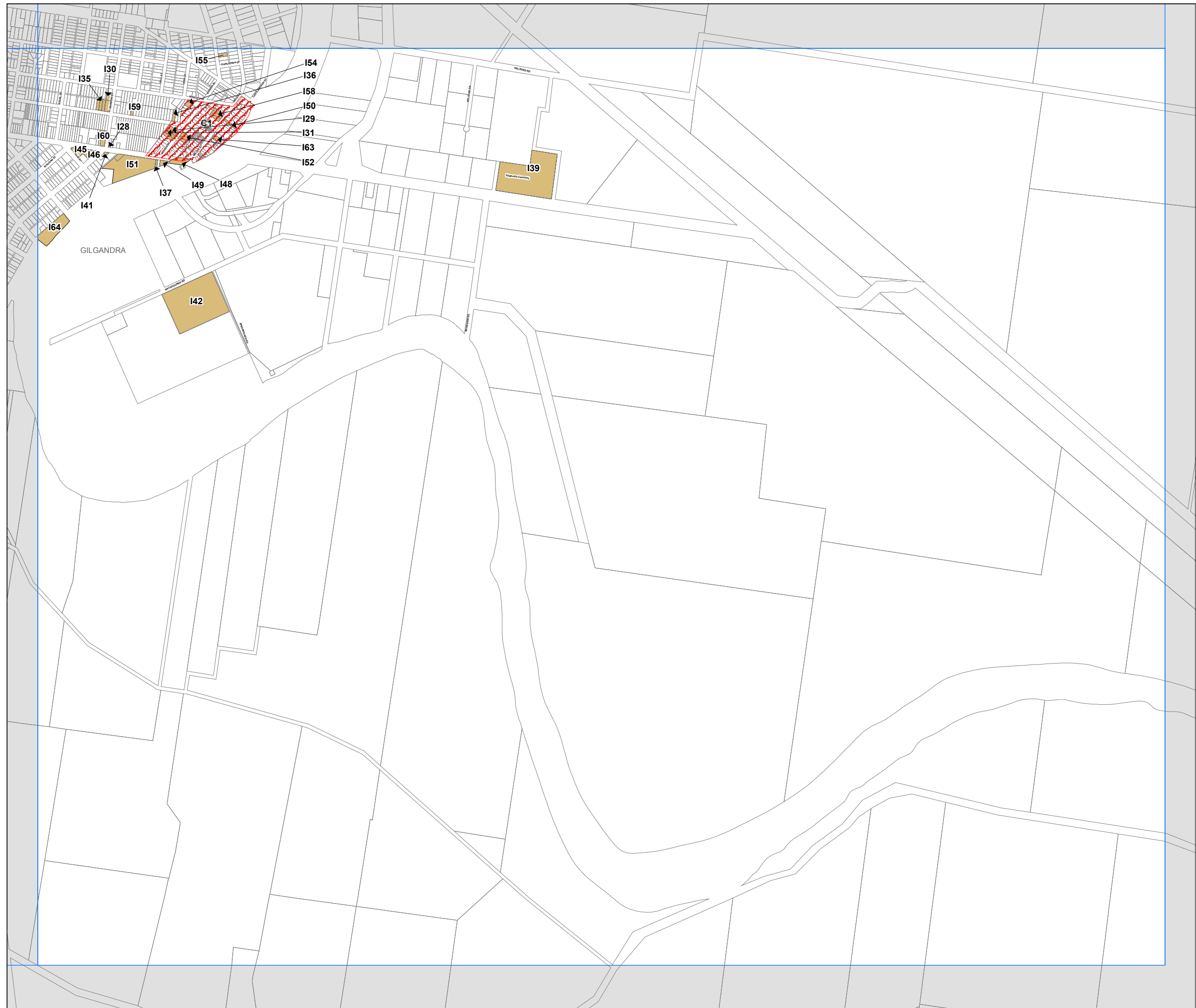
Heritage

 Item - General

 Conservation Area - General

Cadastre

 Cadastre 27/08/2010 © NSW LPMA



0 400 800 metres

Scale: 1:20,000 @ A3

Projection: GDA 1994
MGA Zone 55

Map Identification Number:

2950_COM_HER_002D_020_20111201