




# Gilgandra Local Environmental Plan 2011


## Heritage Map - Sheet HER\_005

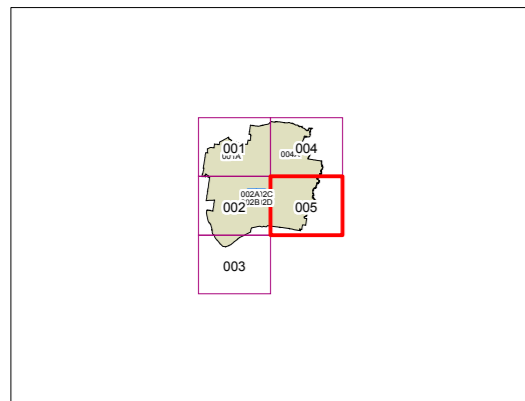
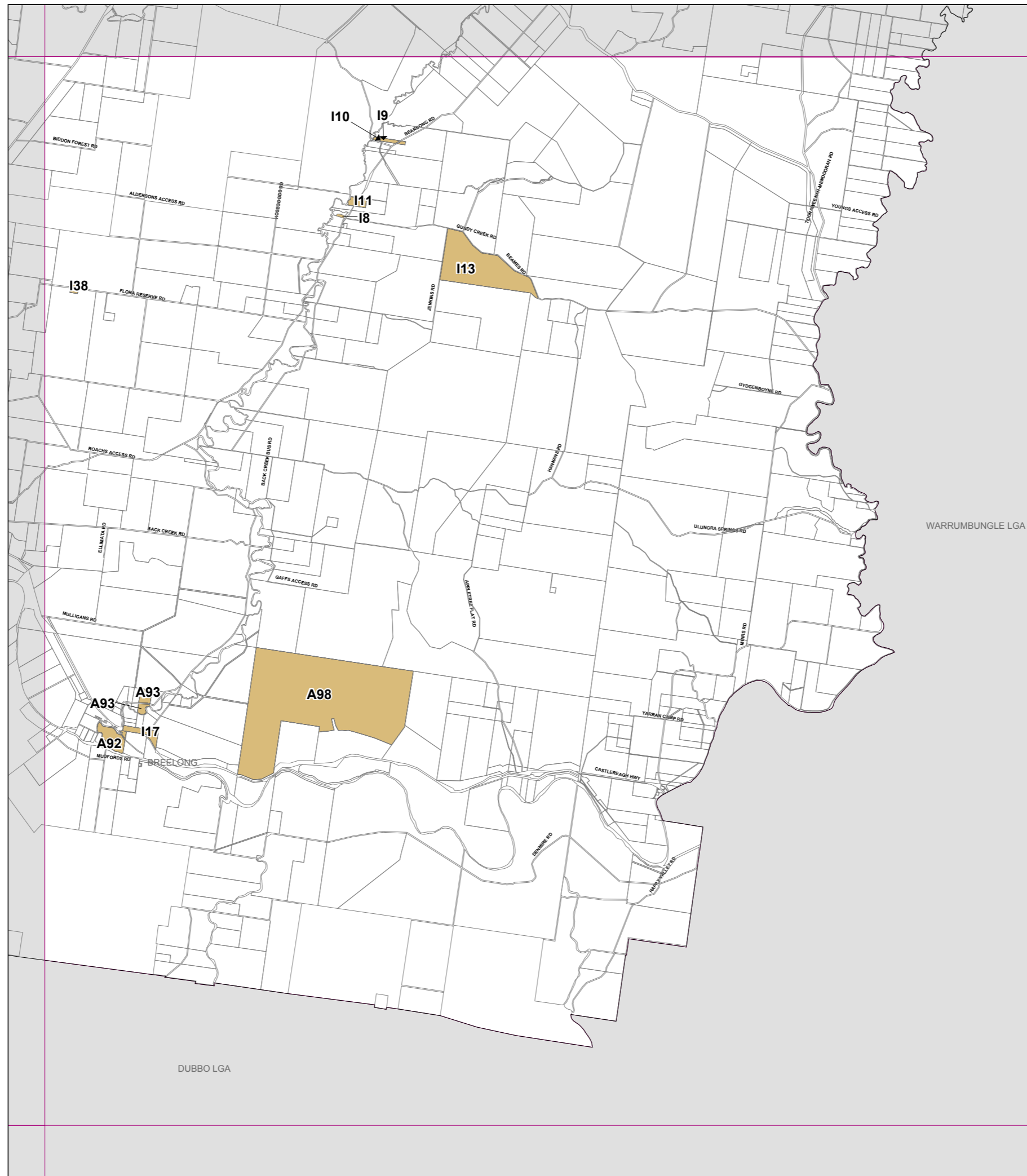
### Heritage

 Item - General

 Conservation Area - General

### Cadastre

 Cadastre 27/08/2010 © NSW LPMA



0 3,200 6,400 metres

Scale: 1:160,000 @ A3

Projection: GDA 1994  
MGA Zone 55

Map Identification Number:

2950\_COM\_HER\_005\_160\_20111130