

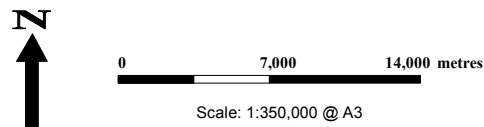
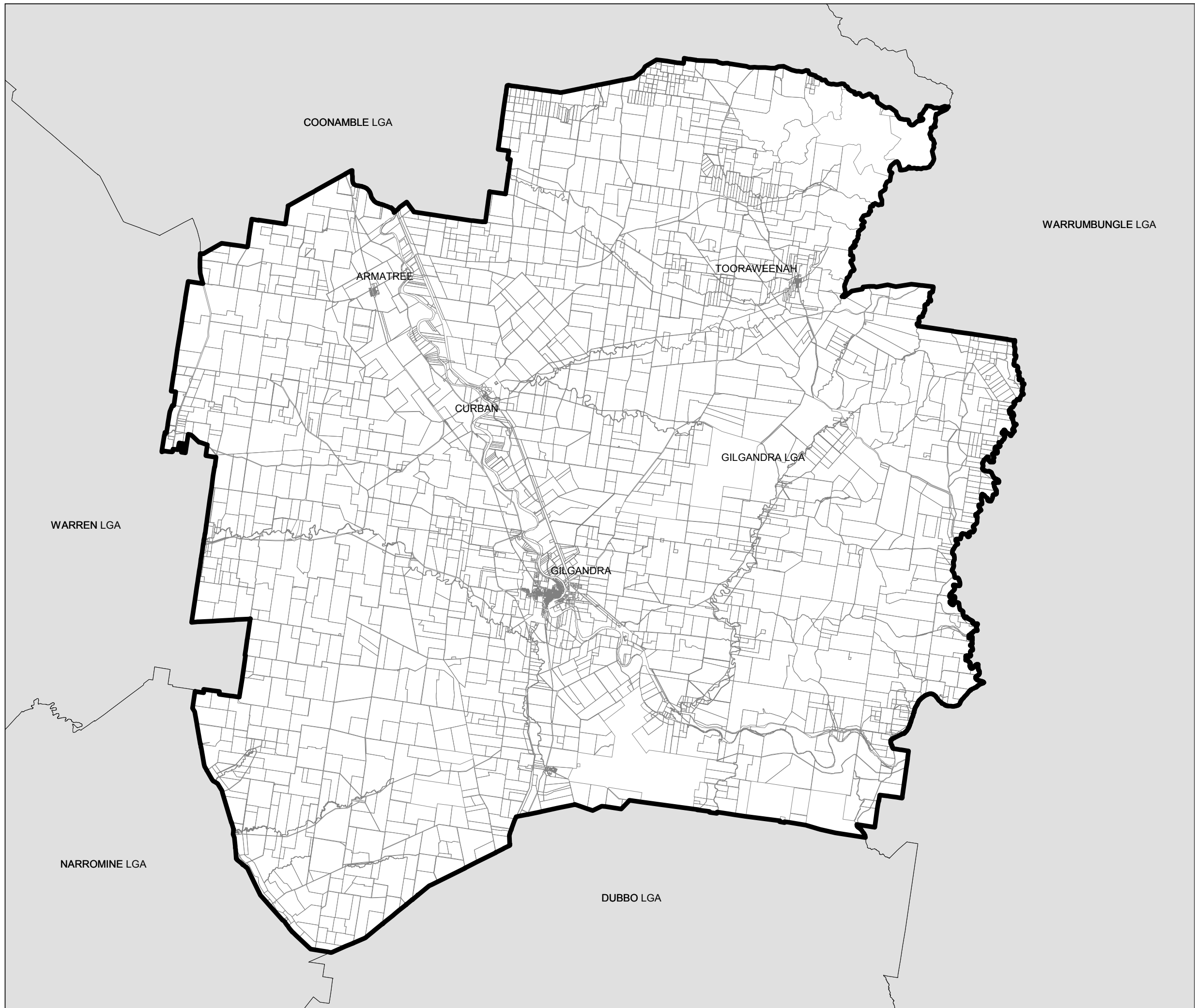




# Gilgandra Local Environmental Plan 2011

Land Application Map - Sheet LAP\_001

-  LGA Boundary
- LEP Land Application**
  -  Included
- Cadastre**
  -  Cadastre 27/08/2010 © NSW LPMA



Projection: GDA 1994  
MGA Zone 55

Map Identification Number:  
2950\_COM\_LAP\_001\_350\_20111130