





# Gilgandra Local Environmental Plan 2011

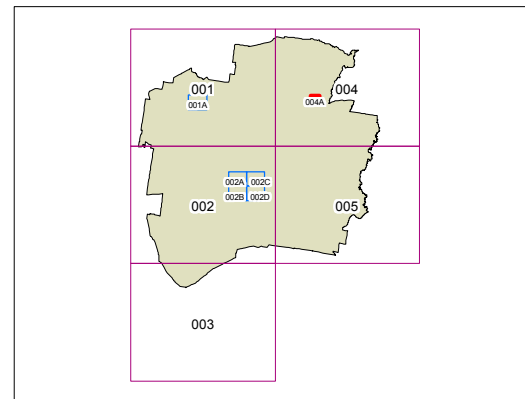
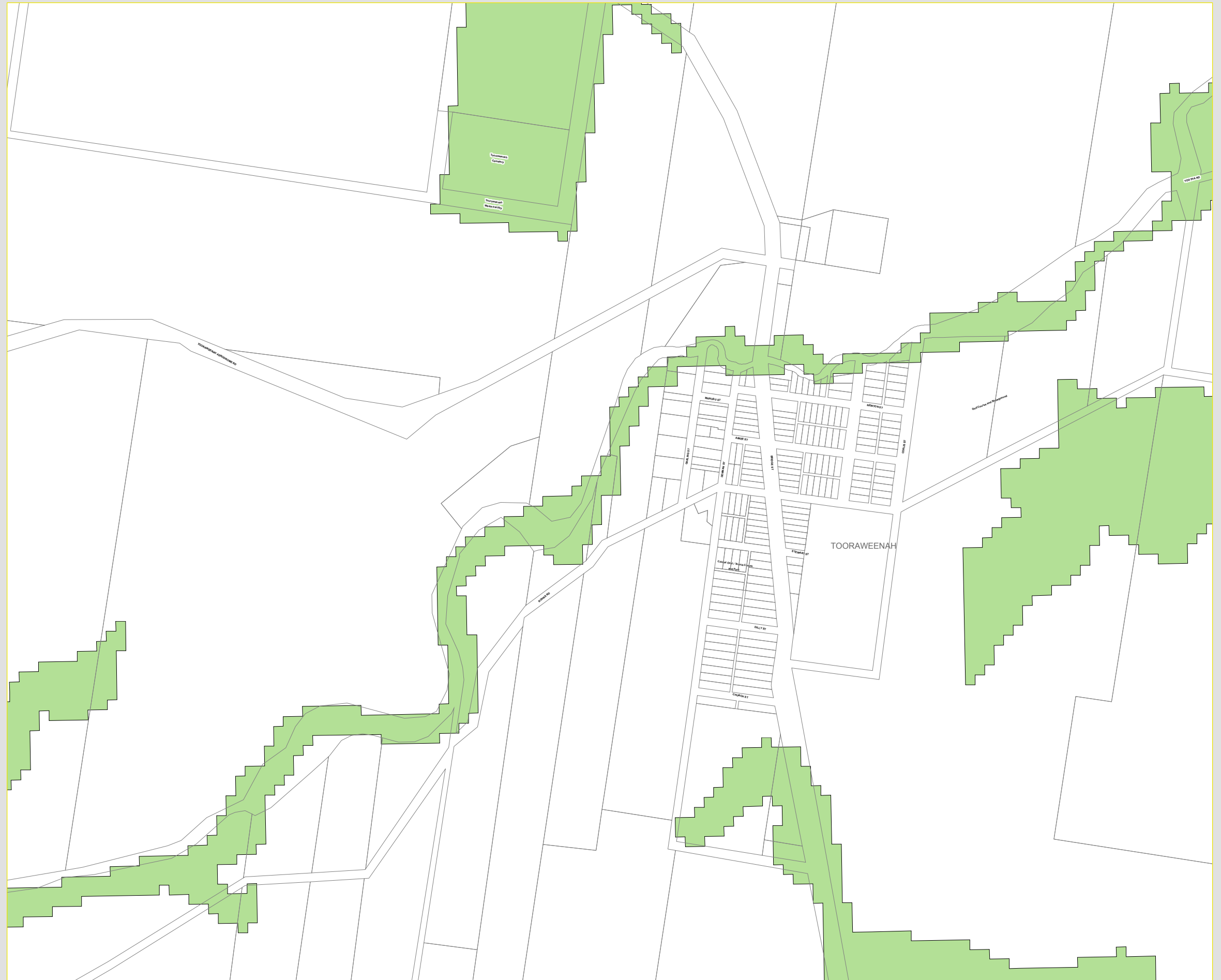
## Sensitivity Biodiversity Map - Sheet NRB\_004A

### Biodiversity

 Biodiversity Sensitivity

### Cadastre

 Cadastre 27/08/2010 © NSW LPMA



0 200 400 metres

Scale: 1:10,000 @ A3

Projection: GDA 1994  
MGA Zone 55

Map Identification Number:

2950\_COM\_NRB\_004A\_010\_20111202