





Gilgandra Local Environmental Plan 2011

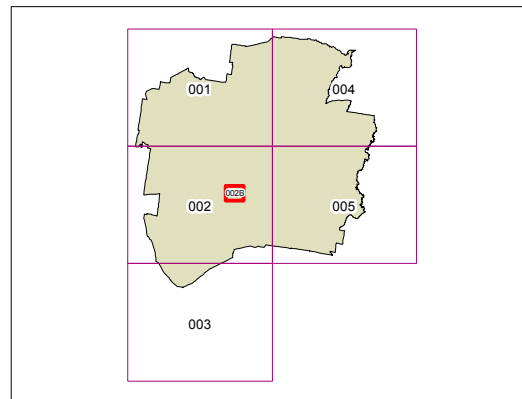
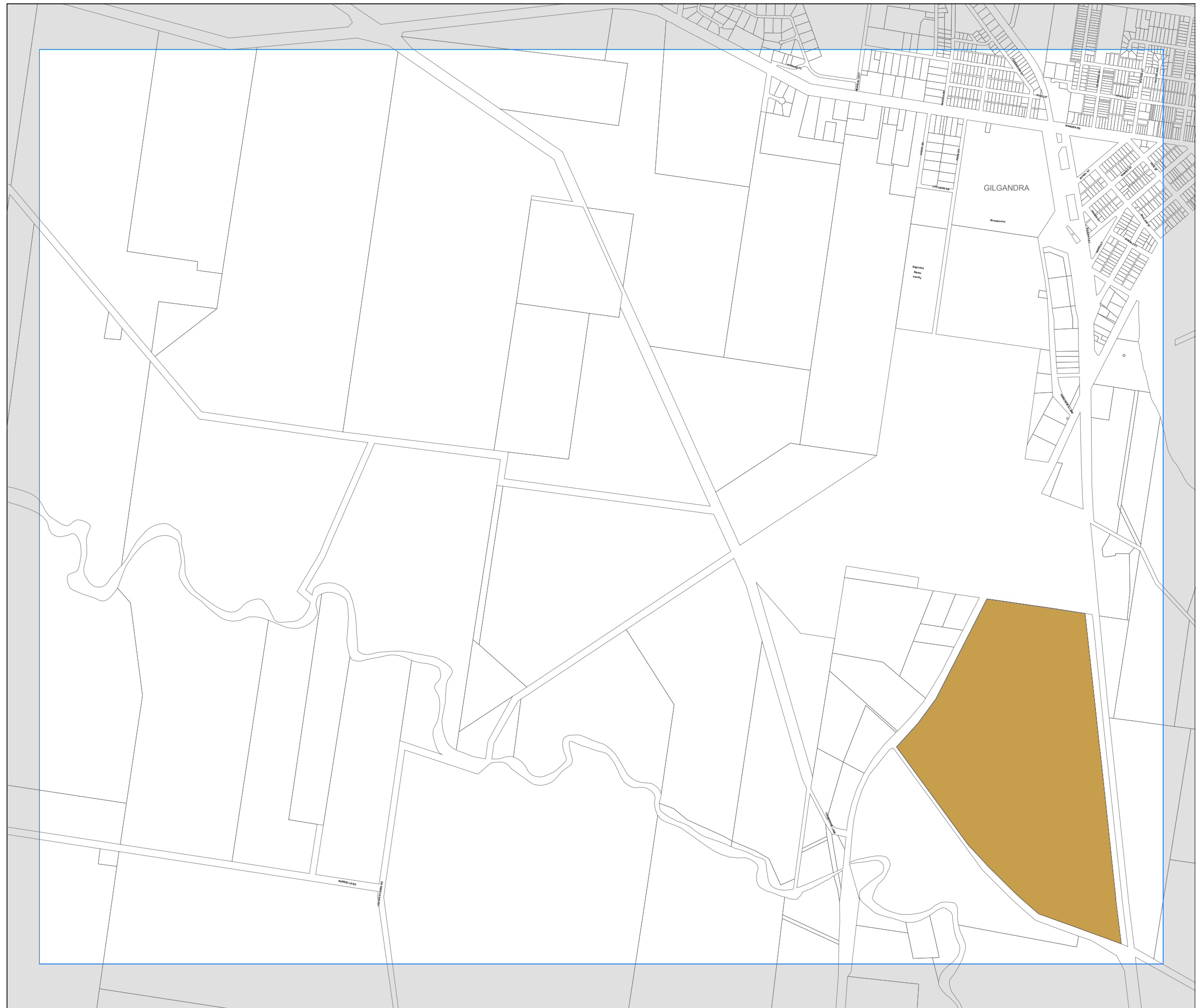
Urban Release Area Map - Sheet URA_002B

Urban Release Area

 Urban Release Area

Cadastral

 Cadastral 27/08/2010 © NSW LPMA



0 400 800 metres

Scale: 1:20,000 @ A3

Projection: GDA 1994
MGA Zone 55

Map Identification Number:

2950_COM_URA_002B_020_20111114