








**Glen Innes  
Severn Local  
Environmental  
Plan 2012**

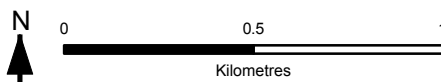
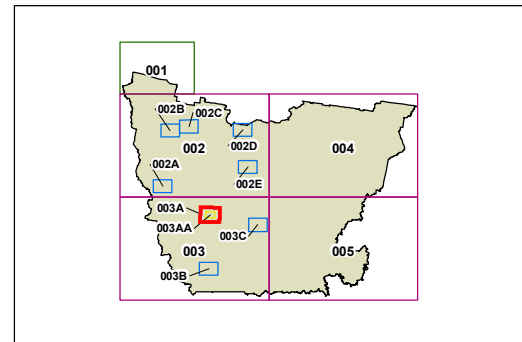
**Heritage Map -  
Sheet HER\_003A**

**Heritage**

-  Conservation Area - General
-  Item - Archaeological
-  Item - General

**Cadastre**

-  Base Data 1/5/2012 ©
-  Land and Property Information (LPI)



Projection: GDA 1994  
MGA Zone 56  
Scale: 1:20000 @ A3

Map Identification Number  
3010\_COM\_HER\_003A\_020\_20120712

