








**Glen Innes
Severn Local
Environmental
Plan 2012**

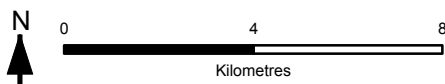
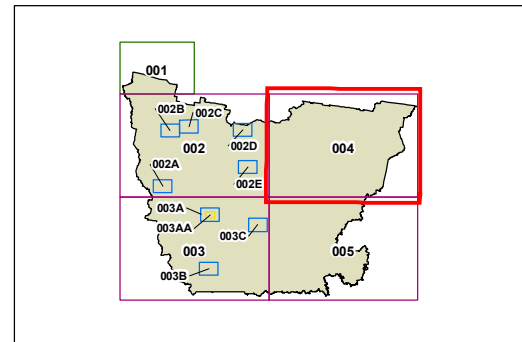
**Heritage Map -
Sheet HER_004**

Heritage

-  Conservation Area - General
-  Item - Archaeological
-  Item - General

Cadastre

-  Base Data 1/5/2012 ©
-  Land and Property Information (LPI)



Projection: GDA 1994
MGA Zone 56
Scale: 1:160000 @ A3

Map Identification Number
3010_COM_HER_004_160_20120712

