



Glen Innes Severn Local Environmental Plan 2012

Land Application Map - Sheet LAP_001

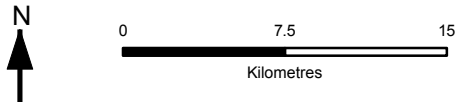
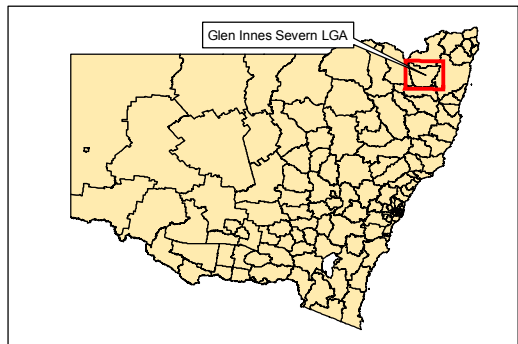
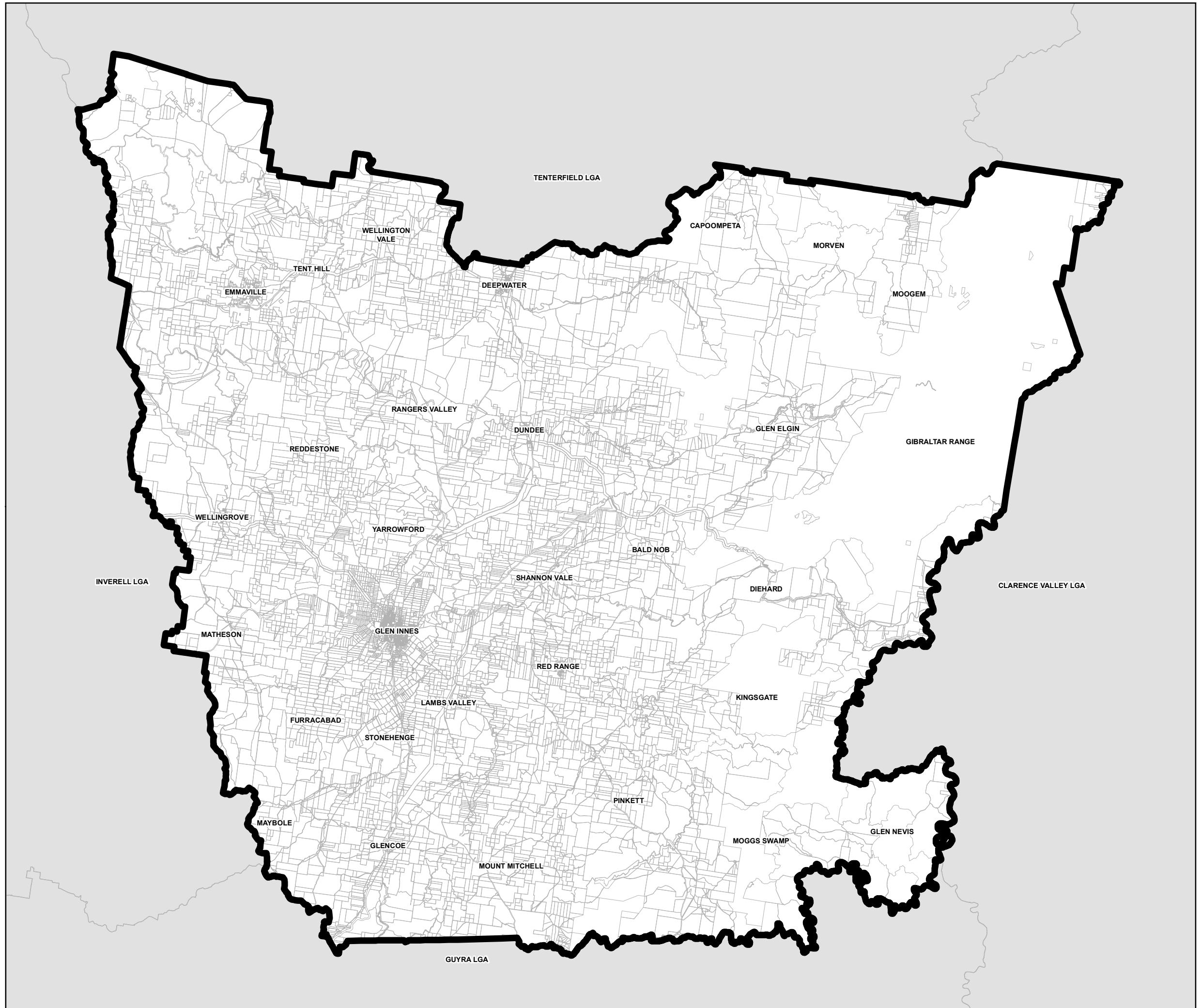
LGA Boundary

LEP Land Application

Included

Cadastral

Base Data 1/5/2012 ©
 Land and Property Information (LPI)



Projection: GDA 1994
MGA Zone 56
Scale: 1:350000 @ A3

Map Identification Number
3010_COM_LAP_001_350_20120712