




Glen Innes Severn Local Environmental Plan 2012

Riparian Lands and Watercourses Map - Sheet WCL_001

Watercourse

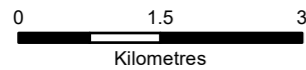
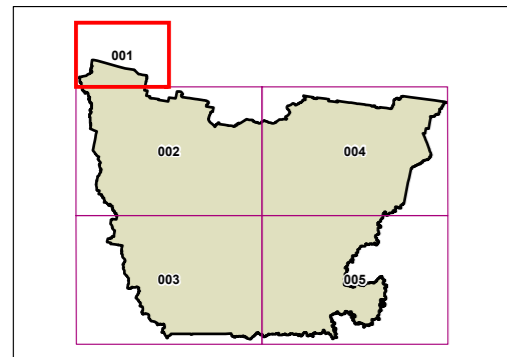


Watercourse

Cadastral



Cadastral 08/06/2022 © Spatial Services



Projection: GDA 1994
MGA Zone 56

Scale: 1:80,000 @ A3

Map Identification Number: 3010_COM_WCL_001_080_20220608

