




# Gloucester Local Environmental Plan 2010

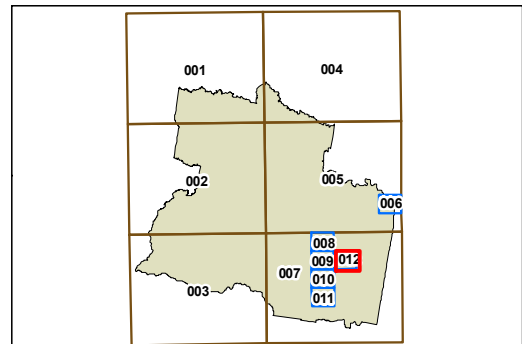
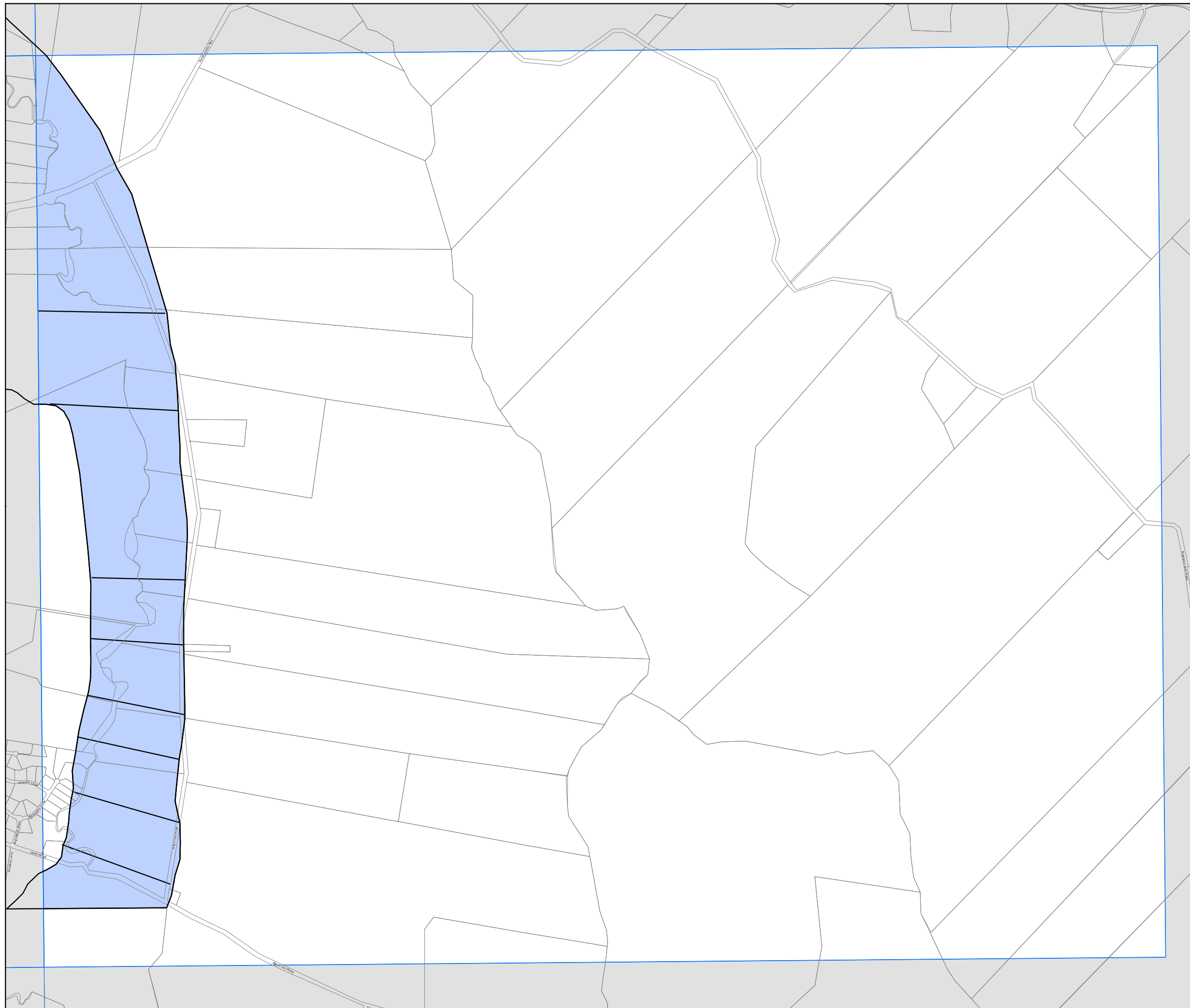
## Flood Planning Map - Sheet FLD\_012

### Flood Planning Area

 Flood Planning Land

 Cadastre

 Cadastre 10/12/2008 © Gloucester Council



0 100 200 300 400 500 Metres

Scale: 1:20,000 @ A3

Projection: GDA 1994  
Zone 56

Map Identification Number:  
3050\_COM\_FLD\_012\_020\_20100517