

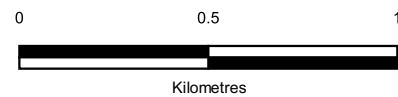
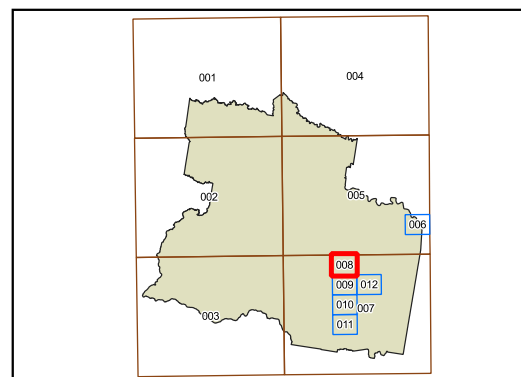
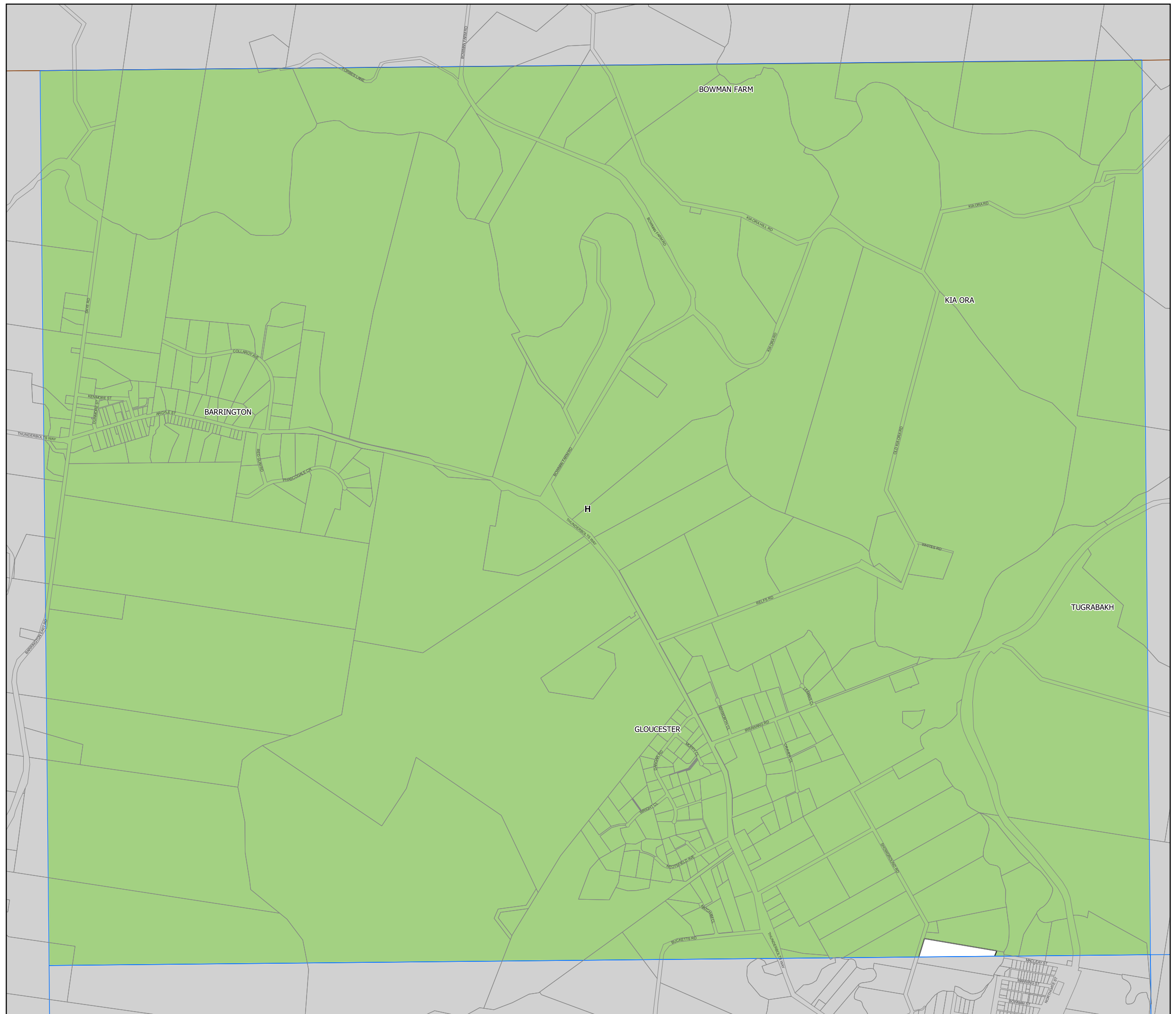
**Height of Buildings Map - Sheet HOB\_008**

**Maximum Building Height (m)**

- H 7.5
- L 11.5

**Cadastre**

- Cadastre 08/12/2021
- © Spatial Services



Projection GDA94  
MGA Zone 56

Scale 1:20000 @A3