






Gloucester Local Environmental Plan 2010

Land Application Map - Sheet LAP_001

-  LGA Boundary
- LEP Land Application**
-  Included
- Cadastral
-  Cadastral 10/12/08 © Gloucester Council



0 1 2 3 4 Kilometres

Scale: 1:250,000 @ A3

Projection: GDA 1994
Zone 56

Map Identification Number:
3050_COM_LAP_001_250_20100517

