



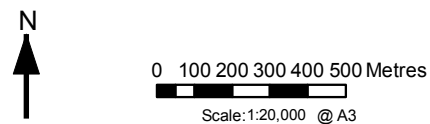
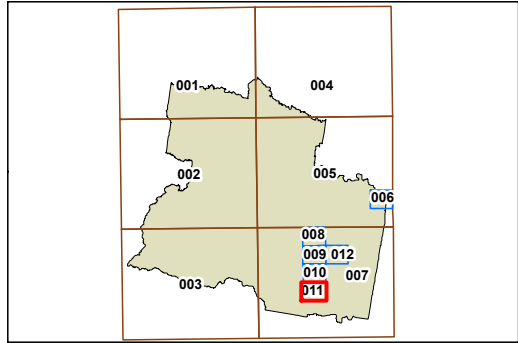
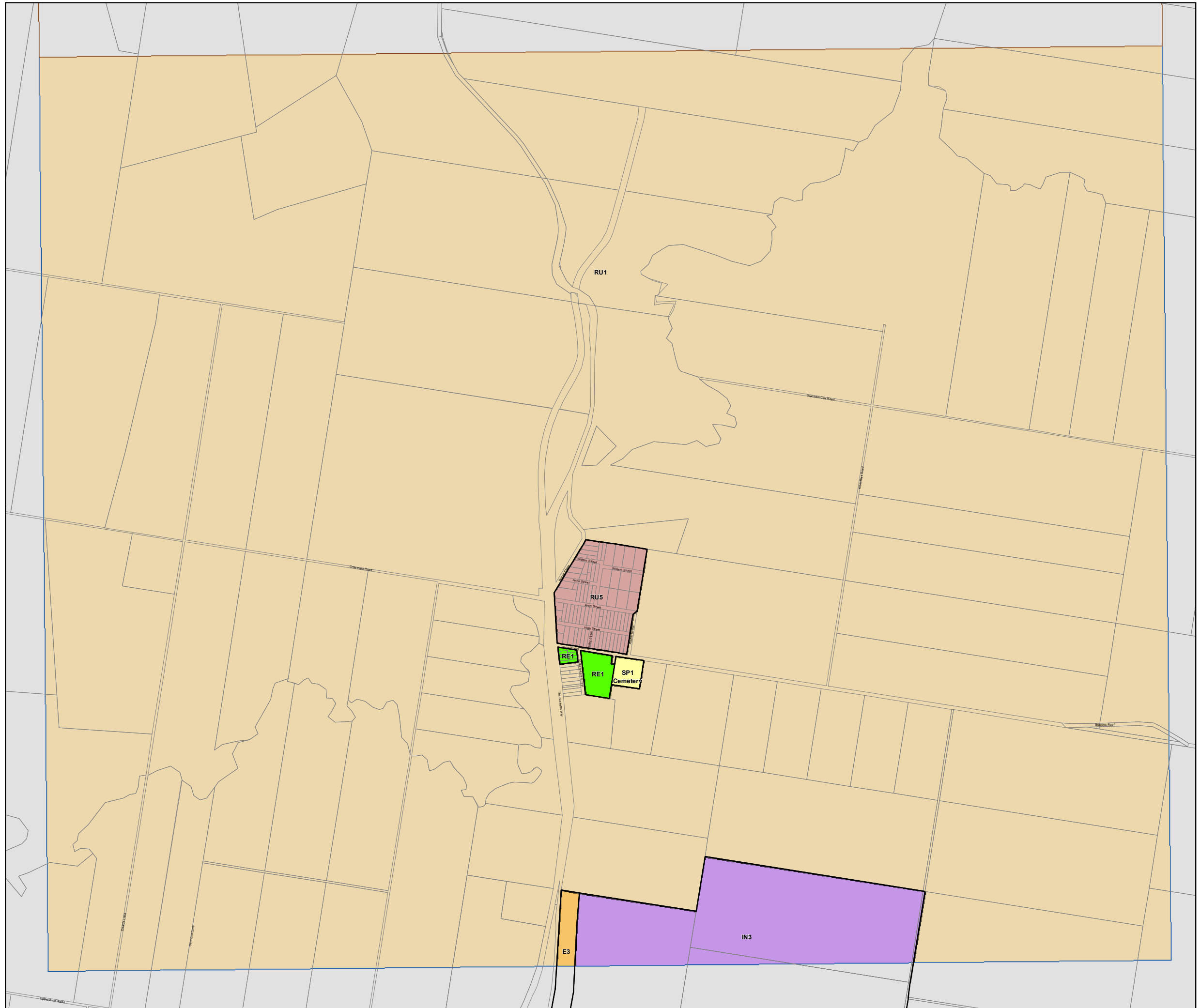
Gloucester Local Environmental Plan 2010

Land Zoning Map - Sheet LZN_011

Zone

- B2 Local Centre
- B4 Mixed Use
- E1 National Parks and Nature Reserves
- E2 Environmental Conservation
- E3 Environmental Management
- IN1 General Industrial
- IN3 Heavy Industrial
- R2 Low Density Residential
- R3 Medium Density Residential
- R5 Large Lot Residential
- RE1 Public Recreation
- RE2 Private Recreation
- RU1 Primary Production
- RU3 Forestry
- RU5 Village
- SP1 Special Activities
- SP2 Infrastructure

Cadastre
 Cadastre 10/12/08 © Gloucester Council



Projection: GDA 1994
 Zone 56
 Map Identification Number:
 3050_COM_LZN_011_020_20100517