



Gosford Local Environmental Plan 2014

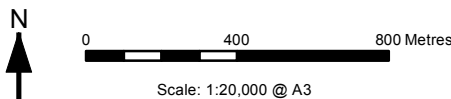
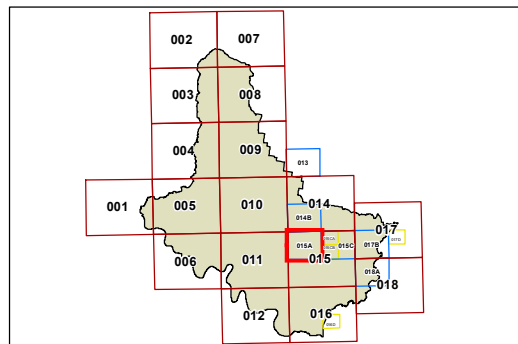
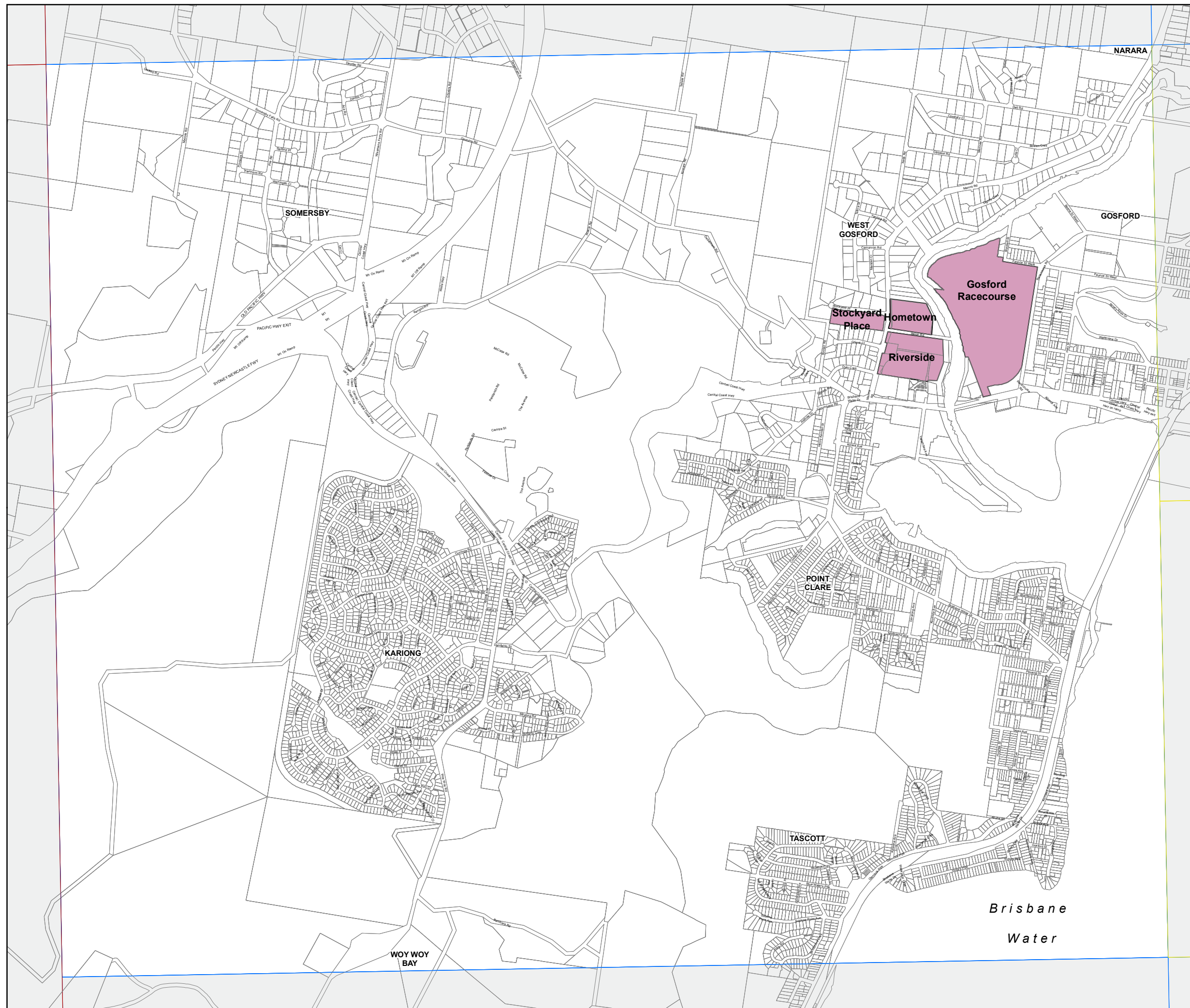
Additional Permitted Uses Map Sheet APU_015A

Additional Permitted Uses

Additional Permitted Uses

Cadastre

Base data 01/01/2005 © Land & Property Information (LPI)
 Addendum data 01/09/2013 © Gosford City Council



Projection: GDA 1994
Zone 56

Map identification number:
3100_COM_APU_015A_020_20150113