






# Gosford Local Environmental Plan 2014

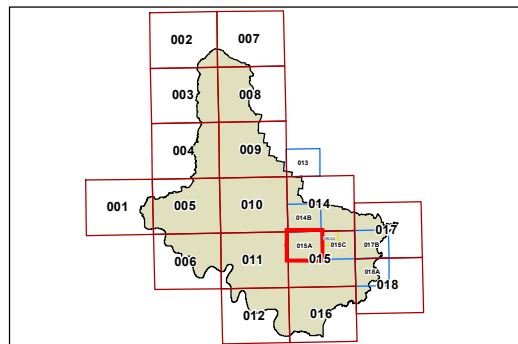
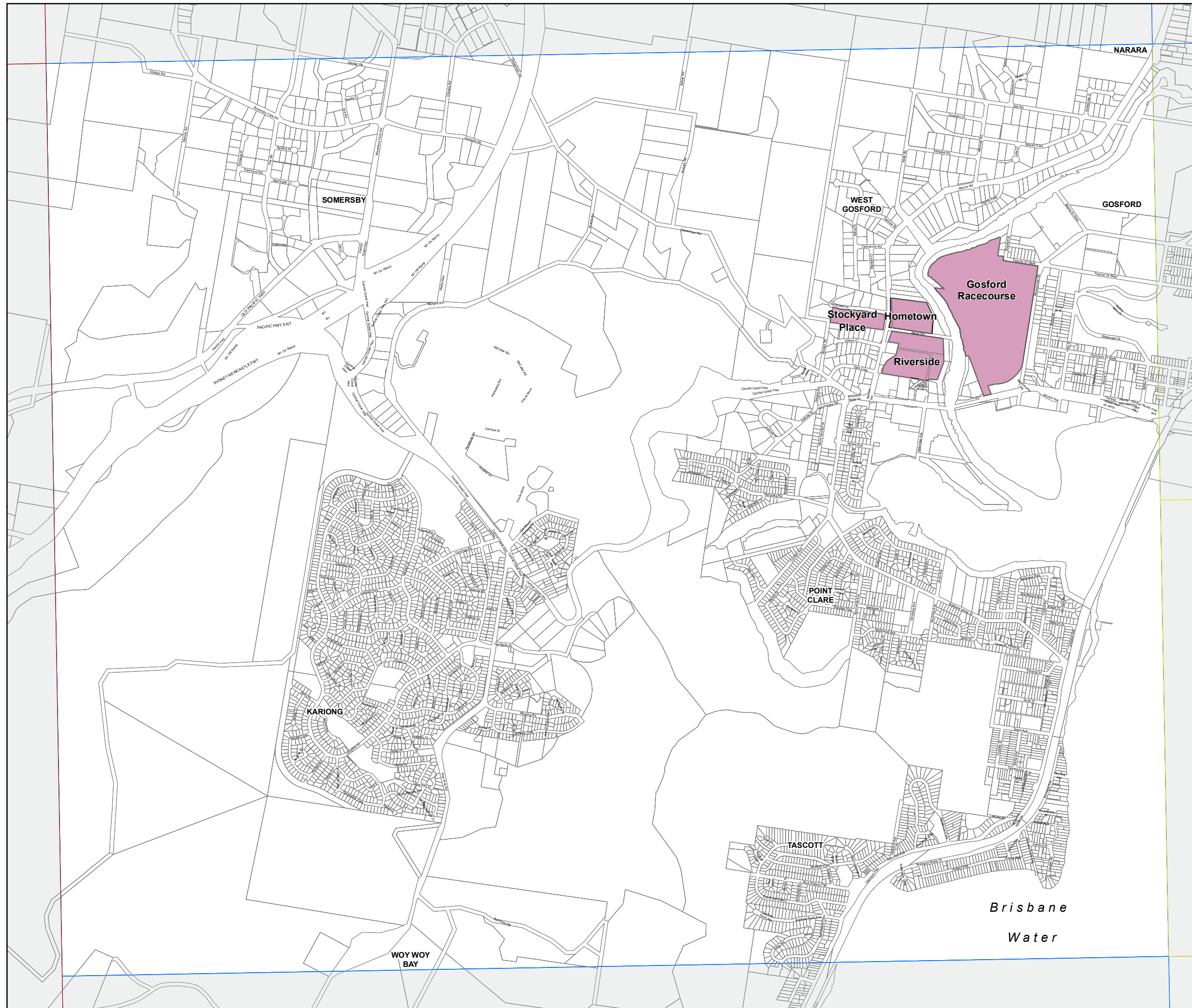
## Additional Permitted Uses Map Sheet APU\_015A

### Additional Permitted Uses

 Additional Permitted Uses

### Cadastral

 Base data 01/01/2005 © Land & Property Information (LPI)  
 Addendum data 01/09/2013 © Gosford City Council



0 400 800 Metres

Scale: 1:20,000 @ A3

Projection: GDA 1994  
Zone 56

Map identification number:  
3100\_COM\_APU\_015A\_020\_20151012