



# Gosford Local Environmental Plan 2014

## Additional Permitted Uses Map Sheet APU\_015CA

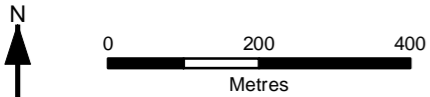
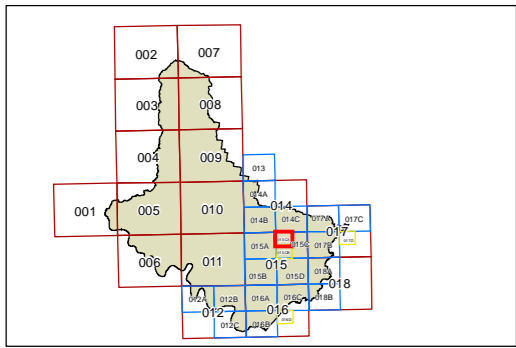
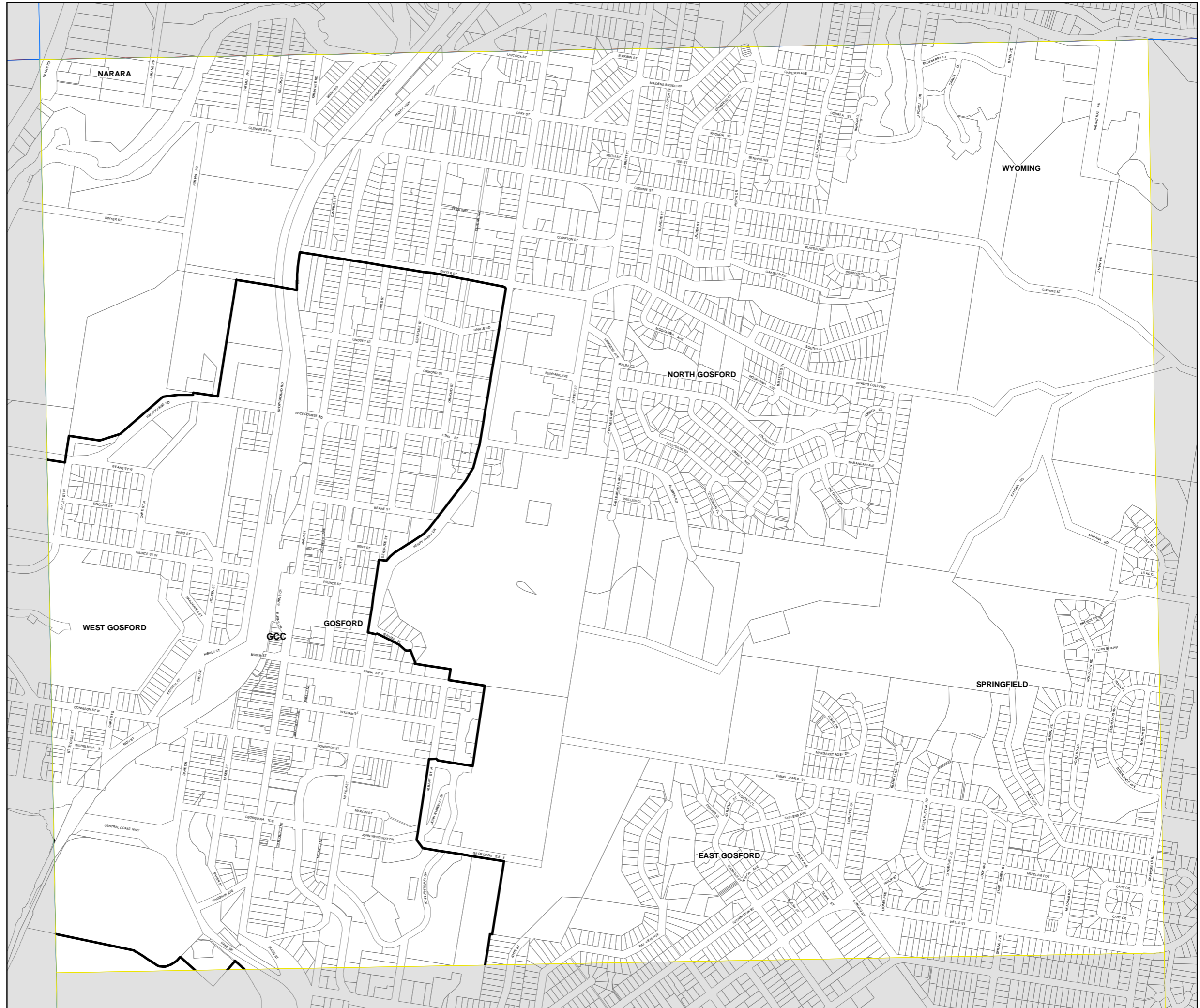
### Additional Permitted Uses

Additional Permitted Uses

SEPP (Gosford City Centre) 2018

### Cadastral

Cadastre 07/06/2018 © Spatial Services



Projection: GDA 1994  
MGA Zone 56  
Scale: 1:10,000 @ A3