






Gosford Local Environmental Plan 2014

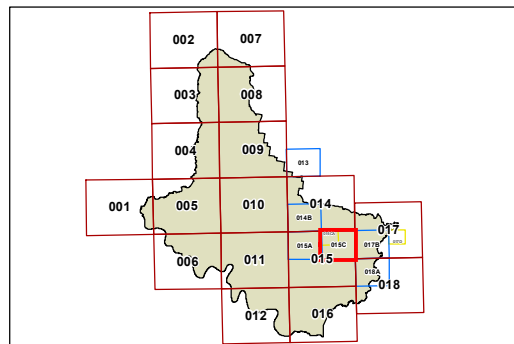
Additional Permitted Uses Map Sheet APU_015C

Additional Permitted Uses

 Additional Permitted Uses

Cadastre

 Base data 01/01/2005 © Land & Property Information (LPI)
 Addendum data 01/09/2013 © Gosford City Council



0 400 800 Metres

Scale: 1:20,000 @ A3

Projection: GDA 1994
Zone 56

Map identification number:
3100_COM_APU_015C_020_20151109