














Gosford Local Environmental Plan 2014

Key Sites Map
Development Incentives
Application Map
Sheet CL1_015CB



Key Sites


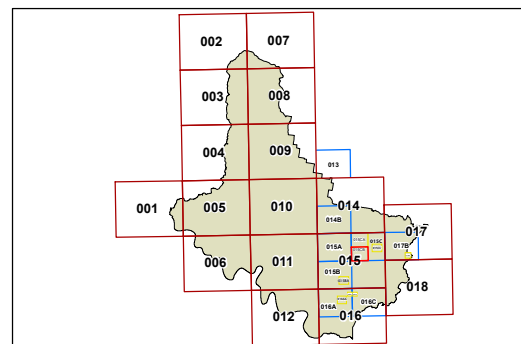
-  Gosford City Centre
-  Somersby Business Park
-  Ecologically Significant & Aboriginal Heritage Lands

Development Incentives Application

-  Erina Town Centre, Refer to Clauses 4.3 & 4.4A
-  Woy Woy Town Centre, Refer to Clauses 4.3 & 4.4A
-  Ettalong Village Centre, Refer to Clauses 4.3 & 4.4A
-  Terrigal Village Centre, Refer to Clauses 4.3A & 4.4A
-  Umina Village Centre, Refer to Clauses 4.3 & 4.4A
-  Gosford City Centre, Refer to Clause 8.9
-  Area 1, Karalta Rd, Refer to Clause 7.7
-  Street Frontages, Refer to Clauses 4.3, 4.3A & 4.4A

Cadastral

-  Base data 01/01/2005 © Land & Property Information (LPI)
-  Addendum data 01/09/2013 © Gosford City Council



Projection: GDA 1994
Zone 56

Map identification number:
3100_COM_CL1_015CB_010_20140110

