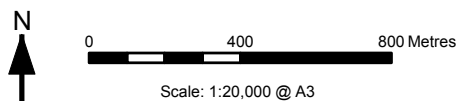
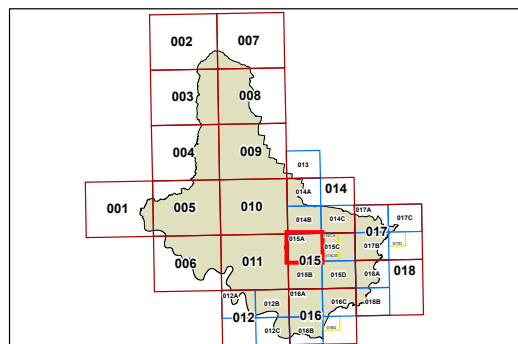
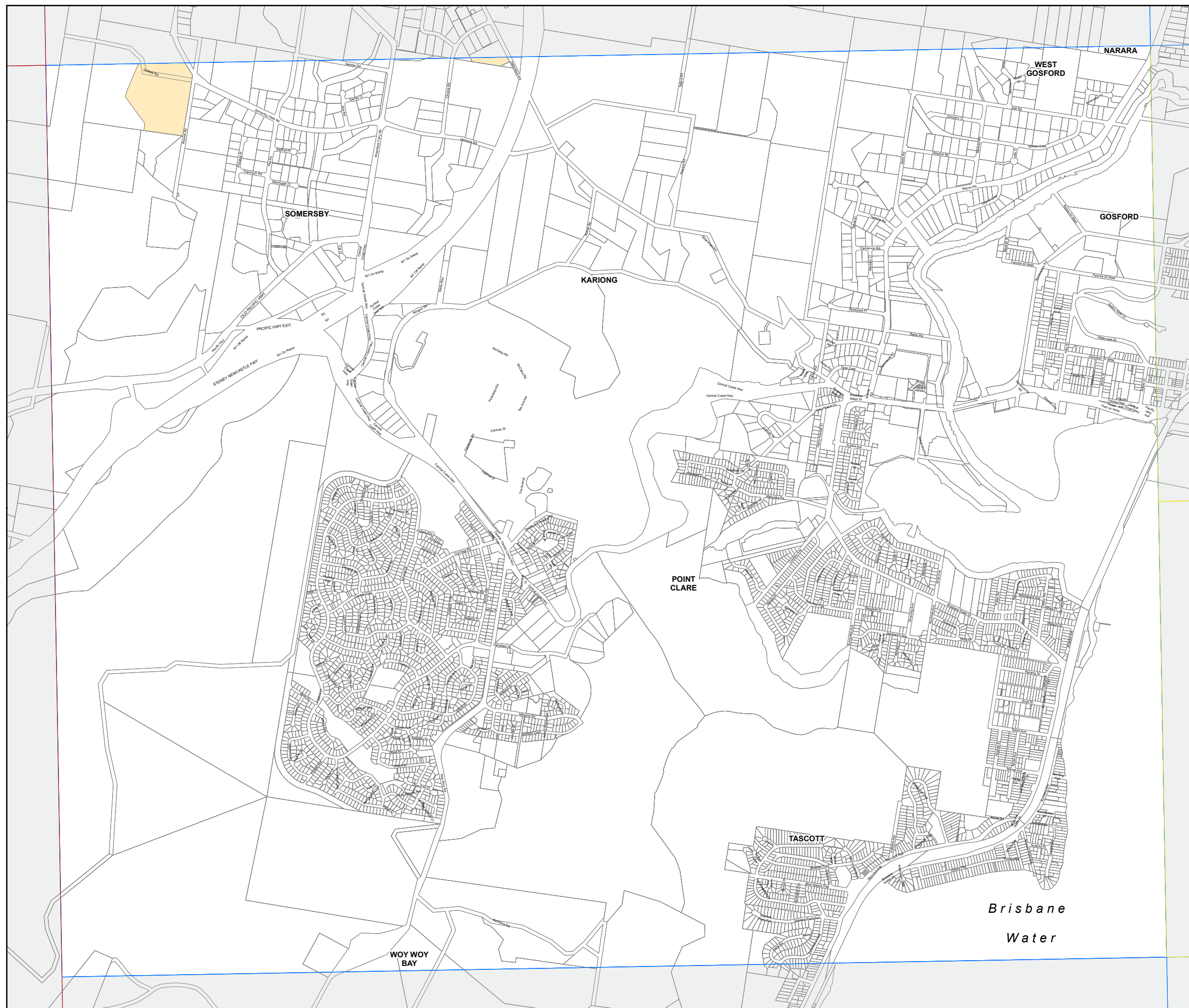




Gosford Local Environmental Plan 2014

Urban Release Area Map
Manufactured Home Estate Map
Sheet CL2_015A

- Urban Release Area**
- Urban Release Area
- Manufactured Home Estates**
- Caravan Parks and Manufactured Home Estates
- Cadastral**
- Base data 01/01/2005 © Land & Property Information (LPI)
 - Addendum data 01/09/2013 © Gosford City Council



Projection: GDA 1994
Zone 56

Map identification number:
3100_COM_CL2_015A_020_20170411