







Gosford Local Environmental Plan 2014

Heritage Map Sheet HER_001

Heritage

-  Conservation Area - General
-  Item - General
-  Item - Archaeological

Cadastral

-  Base data 01/01/2005 © Land & Property Information (LPI)
-  Addendum data 01/09/2013 © Gosford City Council

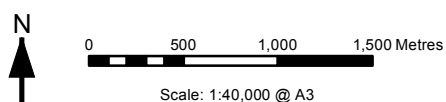
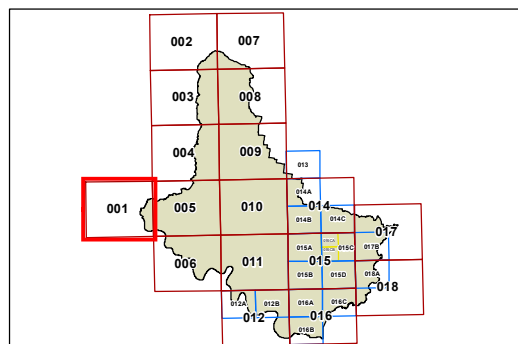
Hawkesbury City LGA

GUNDERMAN

Hawkesbury River

The Hills Shire LGA

Hornsby LGA



Projection: GDA 1994
Zone 56

Map identification number:
3100_COM_HER_001_040_20140110